

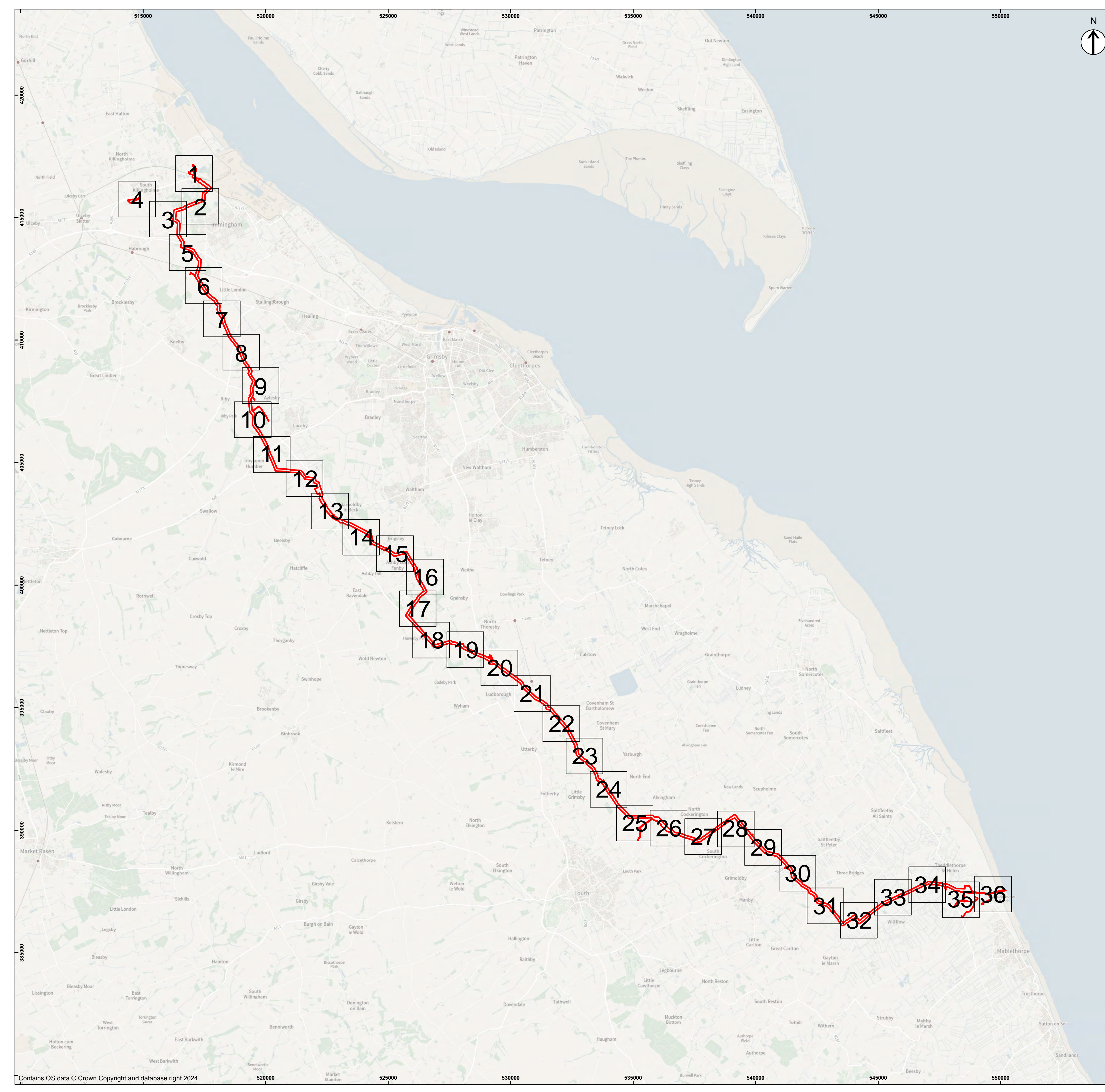
## Viking CCS Pipeline


# 4.3 Land Plans – Revision D

Document Reference: EN070008/APP/4.3

Applicant: Chrysaor Production (U.K.) Limited,  
a Harbour Energy Company  
PINS Reference: EN070008  
Planning Act 2008 (as amended)  
The Infrastructure Planning (Applications: Prescribed Forms  
and Procedure) Regulations 2009 - Regulation 5(2)(i)  
Date: September 2024





Key to Symbols  
 Order Limits

COPYRIGHT GATELEY HAMER LIMITED. THIS DOCUMENT HAS BEEN PREPARED PURSUANT TO AND SUBJECT TO THE TERMS OF APPOINTMENT BY THE CLIENT AND FOR THE SPECIFIC PURPOSES CONNECTED WITH THE PROJECT ONLY. IT SHOULD NOT BE RELIED UPON BY ANY OTHER PARTY OR USED FOR ANY OTHER PURPOSE. GATELEY HAMER ACCEPTS NO LIABILITY WHICH MAY ARISE FROM RELIANCE OR USE OF THIS DOCUMENT OR THE DATA CONTAINED HEREIN BY ANY OTHER PARTY OR FOR ANY OTHER PURPOSE.

- Notes
1. DO NOT SCALE FROM THIS DRAWING. USE ONLY PRINTED DIMENSIONS
  2. ALL DIMENSIONS ARE IN METRES UNLESS STATED OTHERWISE
  3. THIS DRAWING IS TO BE READ IN CONJUNCTION WITH ALL OTHER RELEVANT DOCUMENTATION

D6	Plots Updated	22/08/24	SM	RB
D5	Order Limits and Plots Updated	30/05/24	SM	RB
D4	Plots Updated	10/05/24	SM	RB
D3	Order Limits Updated	07/03/24	SM	RB
D2	Grid References Added	05/12/23	CG	RB
D1	First Issue	05/10/23	CG	RB
Rev	Description	Date	By	Check

Purpose of Issue  
 DCO APPLICATION

**Gateley / HAMER**  
 One Eleven Edmund Street  
 Birmingham B3 2HJ  
 Tel: 0121 234 0000  
 Web: gateleyhamer.com



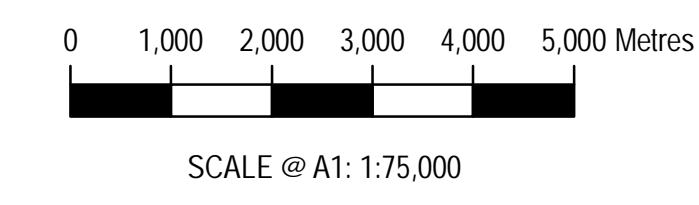
Project Title  
**LAND PLAN IN ACCORDANCE WITH REGULATION 5(2)(I) OF THE INFRASTRUCTURE PLANNING (APPLICATIONS: PRESCRIBED FORMS AND PROCEDURE) REGULATIONS 2009**

Application Document Reference 4.3  
**KEY SHEET**

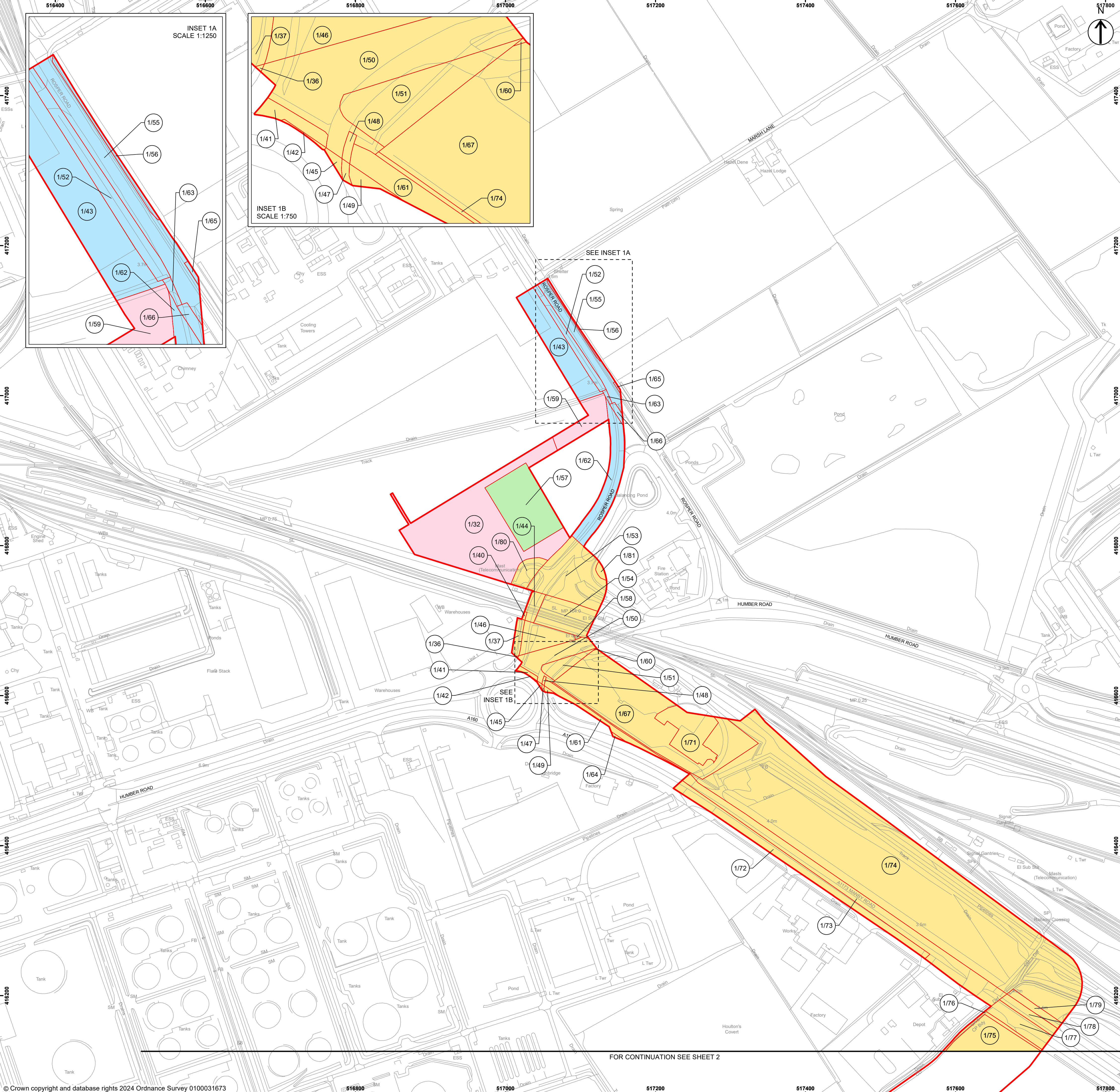
Drawn	SM	Checked	AH	Approved	RB	Date	22/08/24
-------	----	---------	----	----------	----	------	----------

GH Project Number	125724.00008	Scale	1:75,000	Page Size	A1
-------------------	--------------	-------	----------	-----------	----

Harbour Energy Drawing Number	GHA-UKOS-P-XX-X-EN-108-00001-00	Revision	D6
-------------------------------	---------------------------------	----------	----

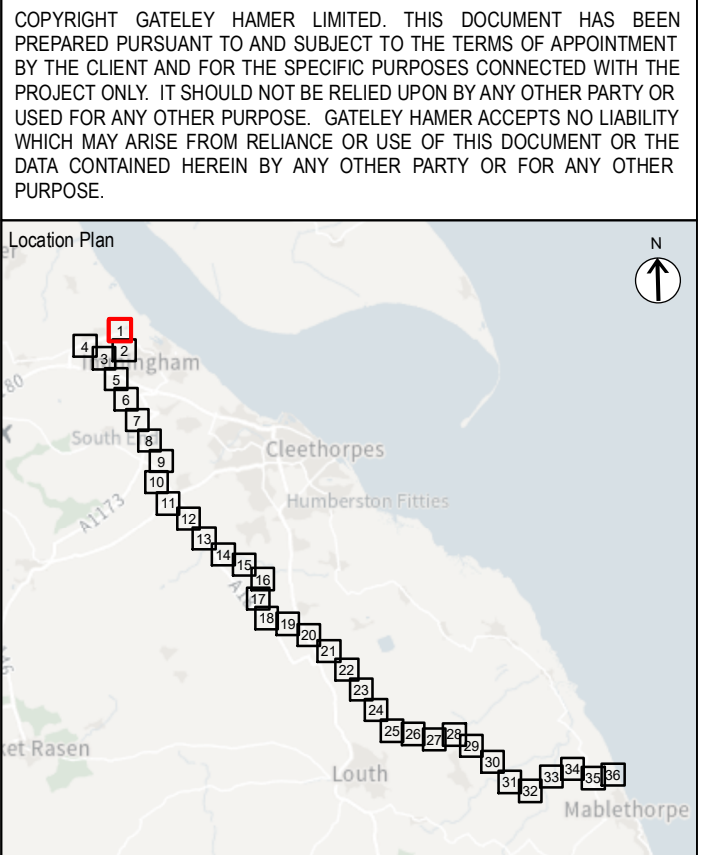






**Key to Symbols**

- Order Limits
- Permanent acquisition
- Permanent acquisition of subsurface
- Permanent rights and temporary use
- Temporary possession and use



- Notes**
1. DO NOT SCALE FROM THIS DRAWING. USE ONLY PRINTED DIMENSIONS
  2. ALL DIMENSIONS ARE IN METRES UNLESS STATED OTHERWISE
  3. THIS DRAWING IS TO BE READ IN CONJUNCTION WITH ALL OTHER RELEVANT DOCUMENTATION
  4. SHEET CONTINUATION CUTLINE REPRESENTS PLOT BOUNDARY LINE OF ADJACENT PLOTS

Rev	Description	Date	By	Check	Approved
D6	Plots Updated	22/08/24	SM	AH	RB
D5	Order Limits and Plots Updated	30/05/24	SM	AH	RB
D4	Plots Updated	10/05/24	SM	AH	RB
D3	Order Limits Updated	15/03/24	OG	SM	RB
D2	Grid References Added	05/12/23	OG	SM	RB
D1	First Issue	05/10/23	OG	SM	RB

DCO APPLICATION

**Gateley / HAMER**

One Eleven Edmund Street  
Birmingham B3 2HJ  
Tel: 0121 234 0000  
Web: gateleyhamer.com

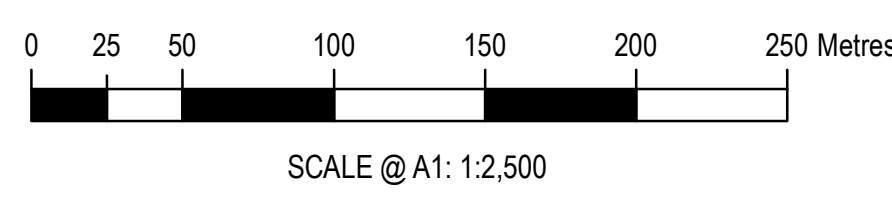


**LAND PLAN IN ACCORDANCE WITH REGULATION 5(2)(i) OF THE INFRASTRUCTURE PLANNING (APPLICATIONS: PRESCRIBED FORMS AND PROCEDURE) REGULATIONS 2009**

APPLICATION DOCUMENT REFERENCE 4.3

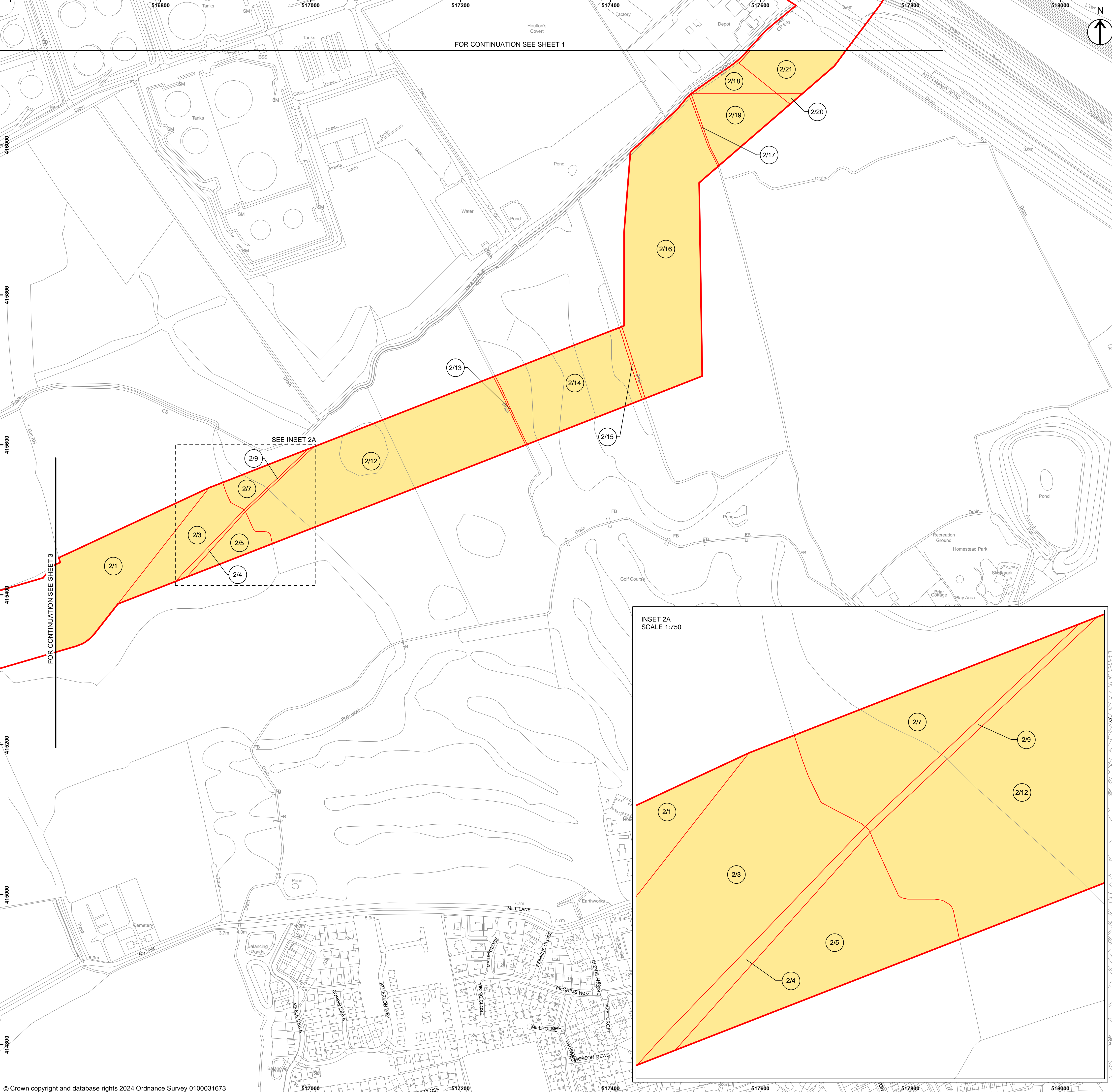
SHEET 1 OF 36

Drawn	Checked	Approved	Date
SM	AH	RB	22/08/24
GH Project Number	Scale	Page Size	
125724.00008	1:2,500	A1	
Harbour Energy Drawing Number	Revision		
GHA-UKOS-P-XX-X-EN-108-00001-01	D6		



FOR CONTINUATION SEE SHEET 2





Key to Symbols

- Order Limits
- Permanent acquisition of subsurface

Location Plan

Notes

- DO NOT SCALE FROM THIS DRAWING, USE ONLY PRINTED DIMENSIONS
- ALL DIMENSIONS ARE IN METRES UNLESS STATED OTHERWISE
- THIS DRAWING IS TO BE READ IN CONJUNCTION WITH ALL OTHER RELEVANT DOCUMENTATION
- SHEET CONTINUATION CUTLINE REPRESENTS PLOT BOUNDARY LINE OF ADJACENT PLOTS

D6	Plots Updated	22/08/24	SM	RB
D5	Order Limits and Plots Updated	30/05/24	SM	RB
D4	Plots Updated	10/05/24	SM	RB
D3	Order Limits Updated	07/03/24	SM	RB
D2	Grid References Added	05/12/23	CG	RB
D1	First Issue	05/10/23	CG	RB
Rev	Description	Date	By	Check
				Approved

Purpose of Issue

DCO APPLICATION

**Gateley / HAMER**

One Eleven Edmund Street  
 Birmingham  
 B3 2HJ  
 Tel: 0121 234 0000  
 Web: gateleyhamer.com

Client

**Harbour Energy**

Project Title

**VikingCCS**

Drawing Title

LAND PLAN IN ACCORDANCE WITH REGULATION 5(2)(I) OF THE INFRASTRUCTURE PLANNING (APPLICATIONS: PRESCRIBED FORMS AND PROCEDURE) REGULATIONS 2009

APPLICATION DOCUMENT REFERENCE 4.3

SHEET 2 OF 36

Drawn	Checked	Approved	Date
SM	AH	RB	22/08/24

GH Project Number: 125724.00008  
 Scale: 1:2,500  
 Page Size: A1

Harbour Energy Drawing Number: GHA-UKOS-P-XX-X-EN-108-00001-02  
 Revision: D6

0 25 50 100 150 200 250 Metres

SCALE @ A1: 1:2,500

© Crown copyright and database rights 2024 Ordnance Survey 0100031673


COPYRIGHT GATELEY HAMER LIMITED. THIS DOCUMENT HAS BEEN PREPARED PURSUANT TO AND SUBJECT TO THE TERMS OF APPOINTMENT BY THE CLIENT AND FOR THE SPECIFIC PURPOSES CONNECTED WITH THE PROJECT ONLY. IT SHOULD NOT BE RELIED UPON BY ANY OTHER PARTY OR USED FOR ANY OTHER PURPOSE. GATELEY HAMER ACCEPTS NO LIABILITY WHICH MAY ARISE FROM RELIANCE OR USE OF THIS DOCUMENT OR THE DATA CONTAINED HEREIN BY ANY OTHER PARTY OR FOR ANY OTHER PURPOSE.



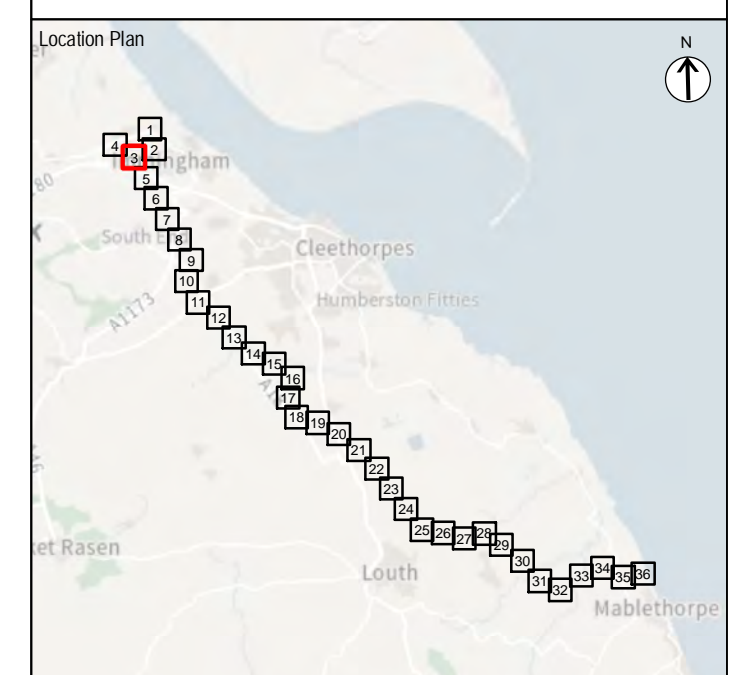


**Key to Symbols**

- Order Limits
- Permanent acquisition of subsurface



COPYRIGHT GATELEY HAMER LIMITED. THIS DOCUMENT HAS BEEN PREPARED PURSUANT TO AND SUBJECT TO THE TERMS OF APPOINTMENT BY THE CLIENT AND FOR THE SPECIFIC PURPOSES CONNECTED WITH THE PROJECT ONLY. IT SHOULD NOT BE RELIED UPON BY ANY OTHER PARTY OR USED FOR ANY OTHER PURPOSE. GATELEY HAMER ACCEPTS NO LIABILITY WHICH MAY ARISE FROM RELIANCE OR USE OF THIS DOCUMENT OR THE DATA CONTAINED HEREIN BY ANY OTHER PARTY OR FOR ANY OTHER PURPOSE.



- Notes**
- DO NOT SCALE FROM THIS DRAWING, USE ONLY PRINTED DIMENSIONS
  - ALL DIMENSIONS ARE IN METRES UNLESS STATED OTHERWISE
  - THIS DRAWING IS TO BE READ IN CONJUNCTION WITH ALL OTHER RELEVANT DOCUMENTATION
  - SHEET CONTINUATION CUTLINE REPRESENTS PLOT BOUNDARY LINE OF ADJACENT PLOTS

D6	Plots Updated	22/08/24	SM	AH	RB
D5	Order Limits and Plots Updated	30/05/24	SM	AH	RB
D4	Plots Updated	10/05/24	SM	AH	RB
D3	Order Limits Updated	01/03/24	AH	SM	RB
D2	Grid References Added	05/12/23	CG	SM	RB
D1	First Issue	05/10/23	CG	SM	RB
Rev	Description	Date	By	Check	Approved

Purpose of Issue  
**DCO APPLICATION**

**Gateley / HAMER**

One Eleven Edmund Street  
Birmingham B3 2HJ  
Tel: 0121 234 0000  
Web: gateleyhamer.com

Client

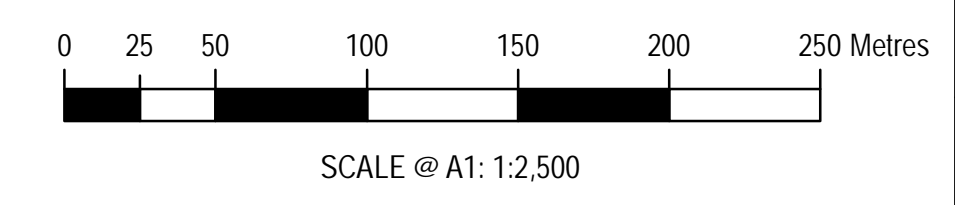
Project Title

Drawing Title  
**LAND PLAN IN ACCORDANCE WITH REGULATION 5(2)(I) OF THE INFRASTRUCTURE PLANNING (APPLICATIONS: PRESCRIBED FORMS AND PROCEDURE) REGULATIONS 2009**

**APPLICATION DOCUMENT REFERENCE 4.3**

**SHEET 3 OF 36**

Drawn	SM	Checked	AH	Approved	RB	Date	22/08/24
GH Project Number	125724.00008		Scale	1:2,500		Page Size	A1
Harbour Energy Drawing Number	GHA-UKOS-P-XX-X-EN-108-00001-03		Revision	D6			







**Key to Symbols**

- Order Limits
- Temporary possession and use



- Notes**
- DO NOT SCALE FROM THIS DRAWING. USE ONLY PRINTED DIMENSIONS
  - ALL DIMENSIONS ARE IN METRES UNLESS STATED OTHERWISE
  - THIS DRAWING IS TO BE READ IN CONJUNCTION WITH ALL OTHER RELEVANT DOCUMENTATION
  - SHEET CONTINUATION CUTLINE REPRESENTS PLOT BOUNDARY LINE OF ADJACENT PLOTS

D6	Plots Updated	22/08/24	SM	AH	RB
D5	Order Limits and Plots Updated	30/05/24	SM	AH	RB
D4	Plots Updated	10/05/24	SM	AH	RB
D3	Order Limits Updated	01/03/24	AH	SM	RB
D2	Grid References Added	05/12/23	CG	SM	RB
D1	First Issue	05/10/23	CG	SM	RB
Rev	Description	Date	By	Check	Approved

Purpose of Issue  
**DCO APPLICATION**

**Gateley / HAMER**

One Eleven Edmund Street  
 Birmingham B3 2HJ  
 Tel: 0121 234 0000  
 Web: gateleyhamer.com

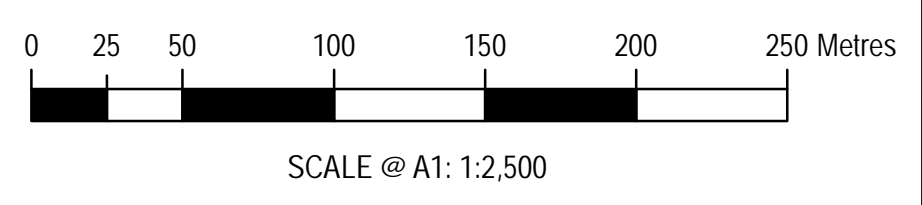


Project Title  
**LAND PLAN IN ACCORDANCE WITH REGULATION 5(2)(I) OF THE INFRASTRUCTURE PLANNING (APPLICATIONS: PRESCRIBED FORMS AND PROCEDURE) REGULATIONS 2009**

Drawing Title  
**APPLICATION DOCUMENT REFERENCE 4.3**

**SHEET 4 OF 36**

Drawn	Checked	Approved	Date
SM	AH	RB	22/08/24
GH Project Number	Scale	Page Size	
125724.00008	1:2,500	A1	
Harbour Energy Drawing Number	Revision		
GHA-UKOS-P-XX-X-EN-108-00001-04	D6		



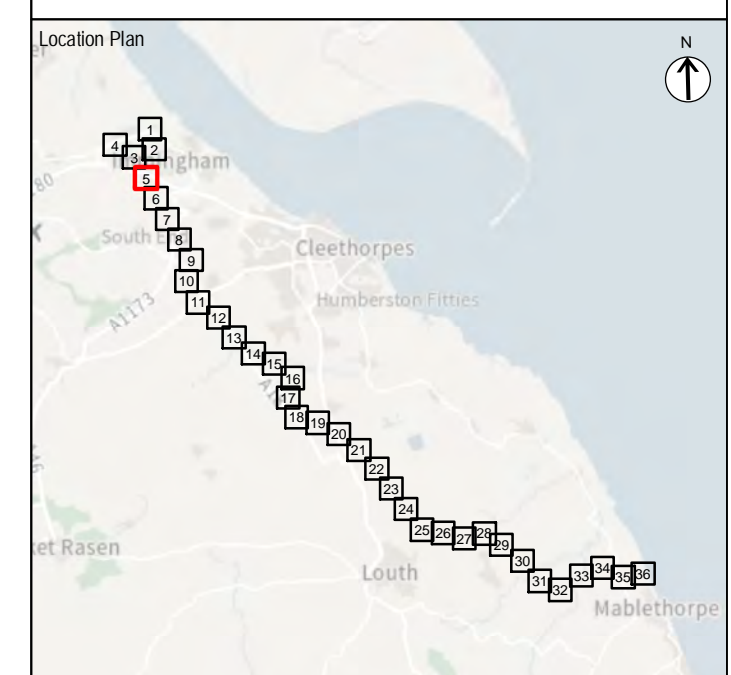




**Key to Symbols**

- Order Limits
- Permanent acquisition of subsurface

COPYRIGHT GATELEY HAMER LIMITED. THIS DOCUMENT HAS BEEN PREPARED PURSUANT TO AND SUBJECT TO THE TERMS OF APPOINTMENT BY THE CLIENT AND FOR THE SPECIFIC PURPOSES CONNECTED WITH THE PROJECT ONLY. IT SHOULD NOT BE RELIED UPON BY ANY OTHER PARTY OR USED FOR ANY OTHER PURPOSE. GATELEY HAMER ACCEPTS NO LIABILITY WHICH MAY ARISE FROM RELIANCE OR USE OF THIS DOCUMENT OR THE DATA CONTAINED HEREIN BY ANY OTHER PARTY OR FOR ANY OTHER PURPOSE.



- Notes**
- DO NOT SCALE FROM THIS DRAWING. USE ONLY PRINTED DIMENSIONS
  - ALL DIMENSIONS ARE IN METRES UNLESS STATED OTHERWISE
  - THIS DRAWING IS TO BE READ IN CONJUNCTION WITH ALL OTHER RELEVANT DOCUMENTATION
  - SHEET CONTINUATION CUTLINE REPRESENTS PLOT BOUNDARY LINE OF ADJACENT PLOTS

Rev	Description	Date	By	Check	Approved
D6	Plots Updated	22/08/24	SM	AH	RB
D5	Order Limits and Plots Updated	30/05/24	SM	AH	RB
D4	Plots Updated	10/05/24	SM	AH	RB
D3	Order Limits Updated	01/03/24	AH	SM	RB
D2	Grid References Added	05/12/23	CG	SM	RB
D1	First Issue	05/10/23	CG	SM	RB

Purpose of Issue  
DCO APPLICATION

**Gateley / HAMER**  
 One Eleven Edmund Street  
 Birmingham B3 2HJ  
 Tel: 0121 234 0000  
 Web: gateleyhamer.com

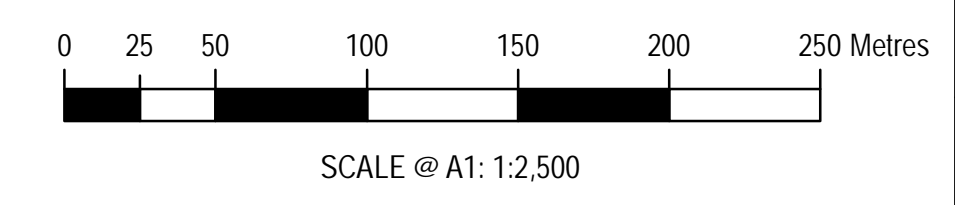


Project Title  
**VikingCCS**

Drawing Title  
LAND PLAN IN ACCORDANCE WITH REGULATION 5(2)(I) OF THE INFRASTRUCTURE PLANNING (APPLICATIONS: PRESCRIBED FORMS AND PROCEDURE) REGULATIONS 2009

APPLICATION DOCUMENT REFERENCE 4.3  
 SHEET 5 OF 36

Drawn	Checked	Approved	Date
SM	AH	RB	22/08/24
GH Project Number	Scale	Page Size	
125724.00008	1:2,500	A1	
Harbour Energy Drawing Number	Revision		
GHA-UKOS-P-XX-X-EN-108-00001-05	D6		



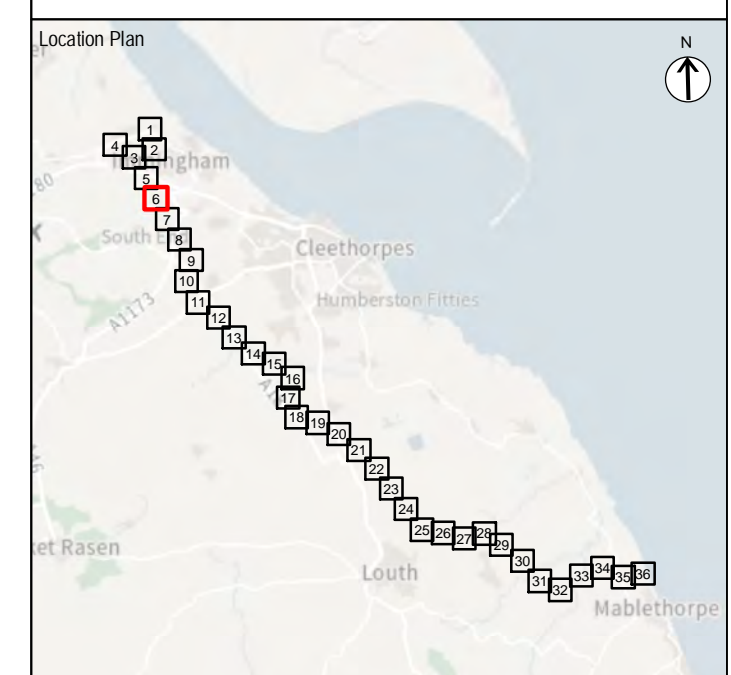




Key to Symbols

- Order Limits
- Permanent acquisition of subsurface
- Temporary possession and use

COPYRIGHT GATELEY HAMER LIMITED. THIS DOCUMENT HAS BEEN PREPARED PURSUANT TO AND SUBJECT TO THE TERMS OF APPOINTMENT BY THE CLIENT AND FOR THE SPECIFIC PURPOSES CONNECTED WITH THE PROJECT ONLY. IT SHOULD NOT BE RELIED UPON BY ANY OTHER PARTY OR USED FOR ANY OTHER PURPOSE. GATELEY HAMER ACCEPTS NO LIABILITY WHICH MAY ARISE FROM RELIANCE OR USE OF THIS DOCUMENT OR THE DATA CONTAINED HEREIN BY ANY OTHER PARTY OR FOR ANY OTHER PURPOSE.



- Notes
1. DO NOT SCALE FROM THIS DRAWING, USE ONLY PRINTED DIMENSIONS
  2. ALL DIMENSIONS ARE IN METRES UNLESS STATED OTHERWISE
  3. THIS DRAWING IS TO BE READ IN CONJUNCTION WITH ALL OTHER RELEVANT DOCUMENTATION
  4. SHEET CONTINUATION CUTLINE REPRESENTS PLOT BOUNDARY LINE OF ADJACENT PLOTS

Rev	Description	Date	By	Check	Approved
D6	Plots Updated	22/08/24	SM	AH	RB
D5	Order Limits and Plots Updated	30/05/24	SM	AH	RB
D4	Plots Updated	10/05/24	SM	AH	RB
D3	Order Limits Updated	01/03/24	AH	SM	RB
D2	Grid References Added	05/12/23	CG	SM	RB
D1	First Issue	05/10/23	CG	SM	RB

Purpose of Issue

DCO APPLICATION

**Gateley / HAMER**  
 One Eleven Edmund Street  
 Birmingham B3 2HJ  
 Tel: 0121 234 0000  
 Web: gateleyhamer.com



Project Title  
**LAND PLAN IN ACCORDANCE WITH REGULATION 5(2)(I) OF THE INFRASTRUCTURE PLANNING (APPLICATIONS: PRESCRIBED FORMS AND PROCEDURE) REGULATIONS 2009**

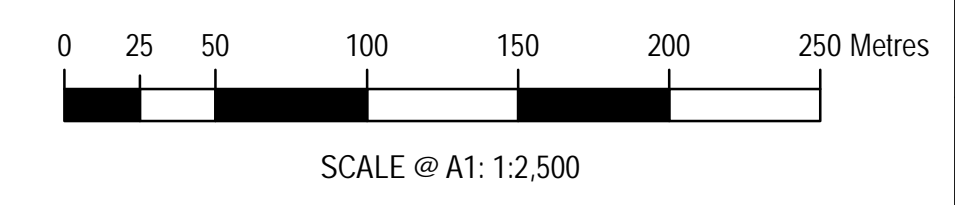
Application Document Reference 4.3

SHEET 6 OF 36

Drawn	Checked	Approved	Date
SM	AH	RB	22/08/24

GH Project Number	Scale	Page Size
125724.00008	1:2,500	A1

Harbour Energy Drawing Number	Revision
GHA-UKOS-P-XX-X-EN-108-00001-06	D6



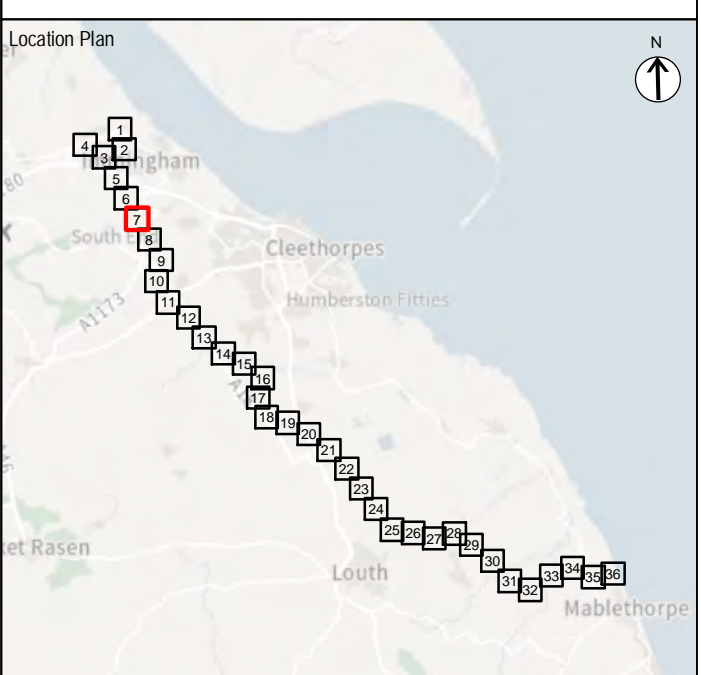




**Key to Symbols**

- Order Limits
- Permanent acquisition of subsurface

COPYRIGHT GATELEY HAMER LIMITED. THIS DOCUMENT HAS BEEN PREPARED PURSUANT TO AND SUBJECT TO THE TERMS OF APPOINTMENT BY THE CLIENT AND FOR THE SPECIFIC PURPOSES CONNECTED WITH THE PROJECT ONLY. IT SHOULD NOT BE RELIED UPON BY ANY OTHER PARTY OR USED FOR ANY OTHER PURPOSE. GATELEY HAMER ACCEPTS NO LIABILITY WHICH MAY ARISE FROM RELIANCE OR USE OF THIS DOCUMENT OR THE DATA CONTAINED HEREIN BY ANY OTHER PARTY OR FOR ANY OTHER PURPOSE.



- Notes**
- DO NOT SCALE FROM THIS DRAWING, USE ONLY PRINTED DIMENSIONS
  - ALL DIMENSIONS ARE IN METRES UNLESS STATED OTHERWISE
  - THIS DRAWING IS TO BE READ IN CONJUNCTION WITH ALL OTHER RELEVANT DOCUMENTATION
  - SHEET CONTINUATION CUTLINE REPRESENTS PLOT BOUNDARY LINE OF ADJACENT PLOTS

D6	Plots Updated	22/08/24	SM	AH	RB
D5	Order Limits and Plots Updated	30/05/24	SM	AH	RB
D4	Plots Updated	10/05/24	SM	AH	RB
D3	Order Limits Updated	01/03/24	AH	SM	RB
D2	Grid References Added	05/12/23	CG	SM	RB
D1	First Issue	05/10/23	CG	SM	RB
Rev	Description	Date	By	Check	Approved

Purpose of Issue  
**DCO APPLICATION**

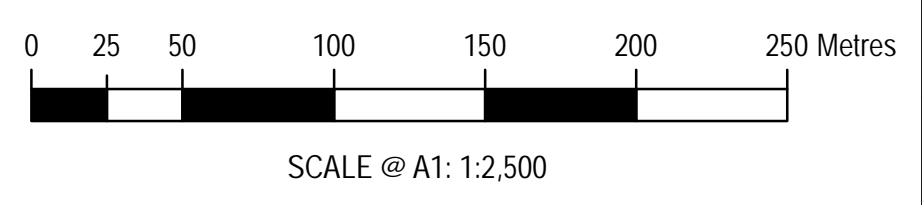
**Gateley / HAMER**  
 One Eleven Edmund Street  
 Birmingham B3 2HJ  
 Tel: 0121 234 0000  
 Web: gateleyhamer.com



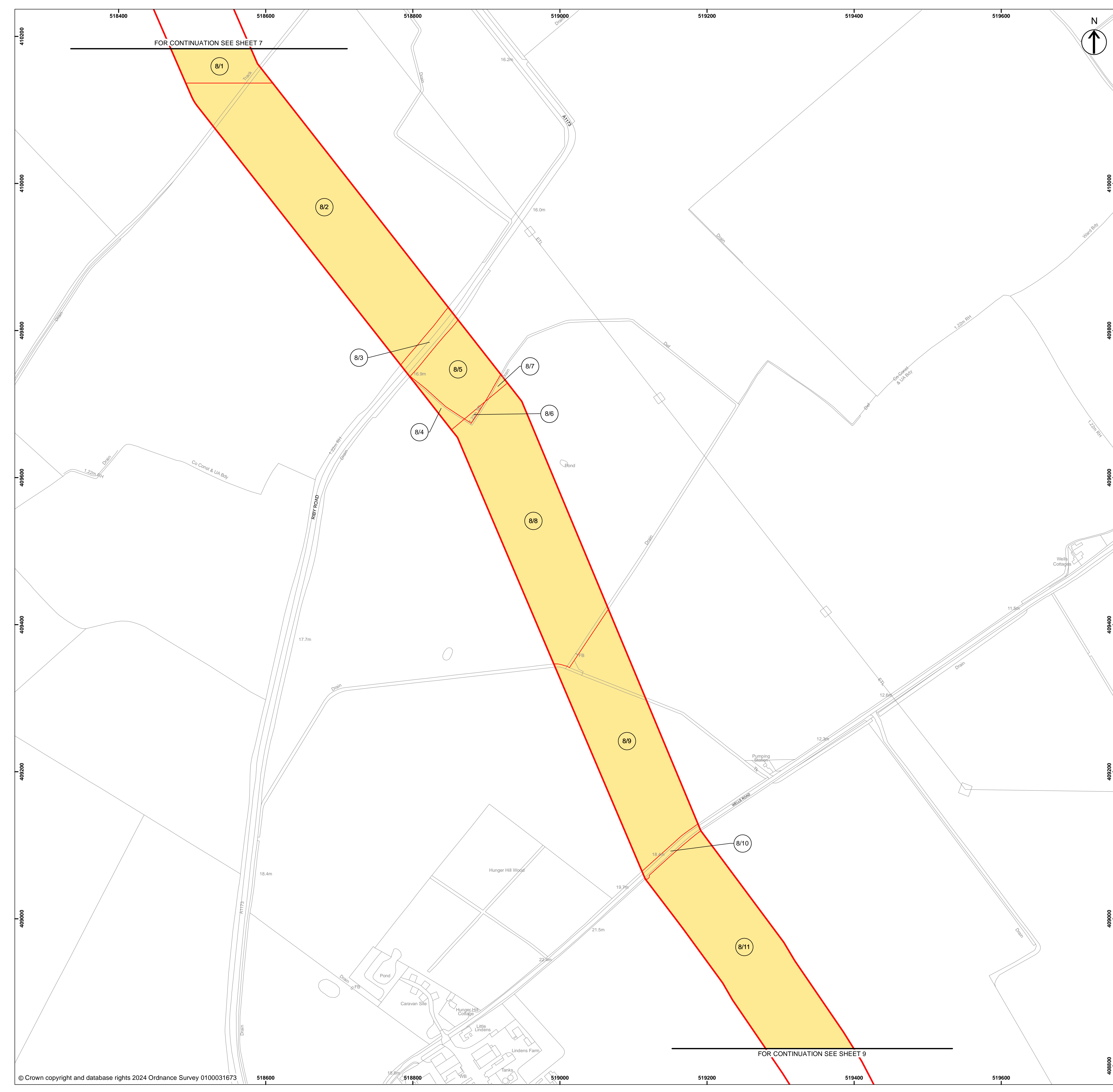
Project Title  
**LAND PLAN IN ACCORDANCE WITH REGULATION 5(2)(I) OF THE INFRASTRUCTURE PLANNING (APPLICATIONS: PRESCRIBED FORMS AND PROCEDURE) REGULATIONS 2009**

Application Document Reference 4.3  
**SHEET 7 OF 36**

Drawn	Checked	Approved	Date
SM	AH	RB	22/08/24
GH Project Number	Scale	Page Size	
125724.00008	1:2,500	A1	
Harbour Energy Drawing Number	Revision		
GHA-UKOS-P-XX-X-EN-108-00001-07	D6		



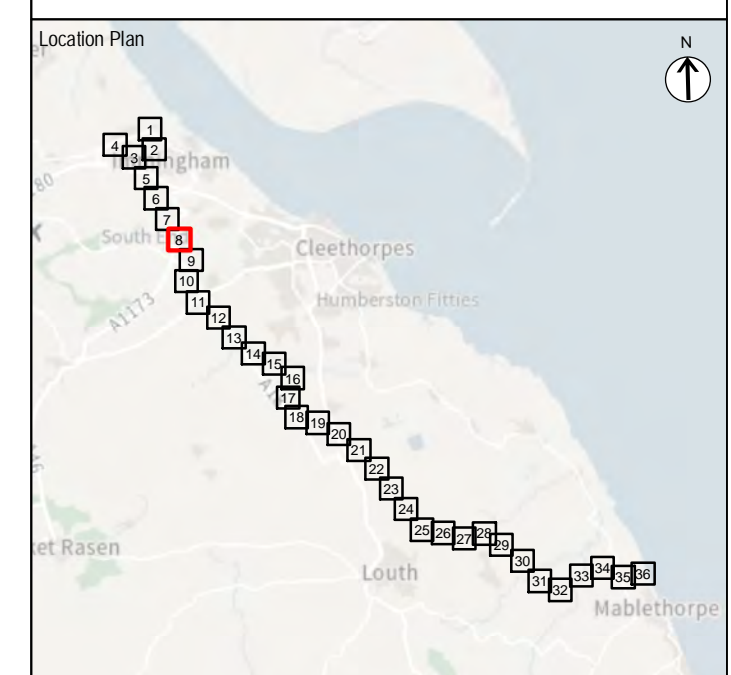




**Key to Symbols**

- Order Limits
- Permanent acquisition of subsurface

COPYRIGHT GATELEY HAMER LIMITED. THIS DOCUMENT HAS BEEN PREPARED PURSUANT TO AND SUBJECT TO THE TERMS OF APPOINTMENT BY THE CLIENT AND FOR THE SPECIFIC PURPOSES CONNECTED WITH THE PROJECT ONLY. IT SHOULD NOT BE RELIED UPON BY ANY OTHER PARTY OR USED FOR ANY OTHER PURPOSE. GATELEY HAMER ACCEPTS NO LIABILITY WHICH MAY ARISE FROM RELIANCE OR USE OF THIS DOCUMENT OR THE DATA CONTAINED HEREIN BY ANY OTHER PARTY OR FOR ANY OTHER PURPOSE.



- Notes**
- DO NOT SCALE FROM THIS DRAWING, USE ONLY PRINTED DIMENSIONS
  - ALL DIMENSIONS ARE IN METRES UNLESS STATED OTHERWISE
  - THIS DRAWING IS TO BE READ IN CONJUNCTION WITH ALL OTHER RELEVANT DOCUMENTATION
  - SHEET CONTINUATION CUTLINE REPRESENTS PLOT BOUNDARY LINE OF ADJACENT PLOTS

D6	Plots Updated	22/08/24	SM	AH	RB
D5	Order Limits and Plots Updated	30/05/24	SM	AH	RB
D4	Plots Updated	10/05/24	SM	AH	RB
D3	Order Limits Updated	01/03/24	AH	SM	RB
D2	Grid References Added	05/12/23	CG	SM	RB
D1	First Issue	05/10/23	CG	SM	RB
Rev	Description	Date	By	Check	Approved

Purpose of Issue  
**DCO APPLICATION**

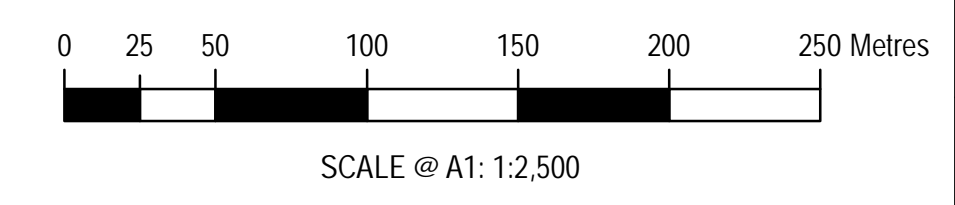
**Gateley / HAMER**  
 One Eleven Edmund Street  
 Birmingham B3 2HJ  
 Tel: 0121 234 0000  
 Web: gateleyhamer.com

Client

Project Title

Drawing Title  
**LAND PLAN IN ACCORDANCE WITH REGULATION 5(2)(I) OF THE INFRASTRUCTURE PLANNING (APPLICATIONS: PRESCRIBED FORMS AND PROCEDURE) REGULATIONS 2009**  
 APPLICATION DOCUMENT REFERENCE 4.3  
 SHEET 8 OF 36

Drawn	SM	Checked	AH	Approved	RB	Date	22/08/24
GH Project Number	125724.00008		Scale	1:2,500		Page Size	A1
Harbour Energy Drawing Number	GHA-UKOS-P-XX-X-EN-108-00001-08		Revision	D6			







**Key to Symbols**

- Order Limits
- Permanent acquisition of subsurface
- Temporary possession and use

**Location Plan**

- Notes**
1. DO NOT SCALE FROM THIS DRAWING, USE ONLY PRINTED DIMENSIONS
  2. ALL DIMENSIONS ARE IN METRES UNLESS STATED OTHERWISE
  3. THIS DRAWING IS TO BE READ IN CONJUNCTION WITH ALL OTHER RELEVANT DOCUMENTATION
  4. SHEET CONTINUATION CUTLINE REPRESENTS PLOT BOUNDARY LINE OF ADJACENT PLOTS

Rev	Description	Date	By	Check	Approved
D6	Plots Updated	22/08/24	SM	AH	RB
D5	Order Limits and Plots Updated	30/05/24	SM	AH	RB
D4	Plots Updated	10/05/24	SM	AH	RB
D3	Order Limits Updated	01/03/24	AH	SM	RB
D2	Grid References Added	05/12/23	CG	SM	RB
D1	First Issue	05/10/23	CG	SM	RB

Purpose of Issue  
**DCO APPLICATION**

**Gateley / HAMER**

One Eleven Edmund Street  
Birmingham B3 2HJ  
Tel: 0121 234 0000  
Web: gateleyhamer.com

Client

Project Title

Drawing Title  
**LAND PLAN IN ACCORDANCE WITH REGULATION 5(2)(I) OF THE INFRASTRUCTURE PLANNING (APPLICATIONS: PRESCRIBED FORMS AND PROCEDURE) REGULATIONS 2009**

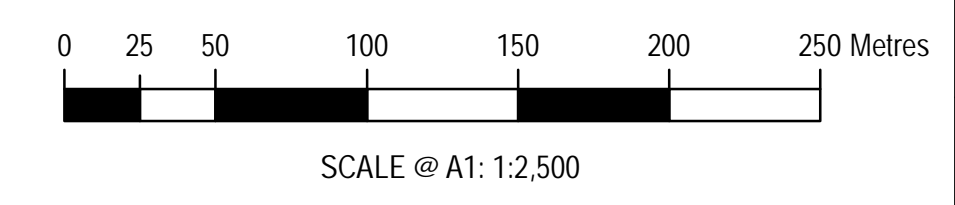
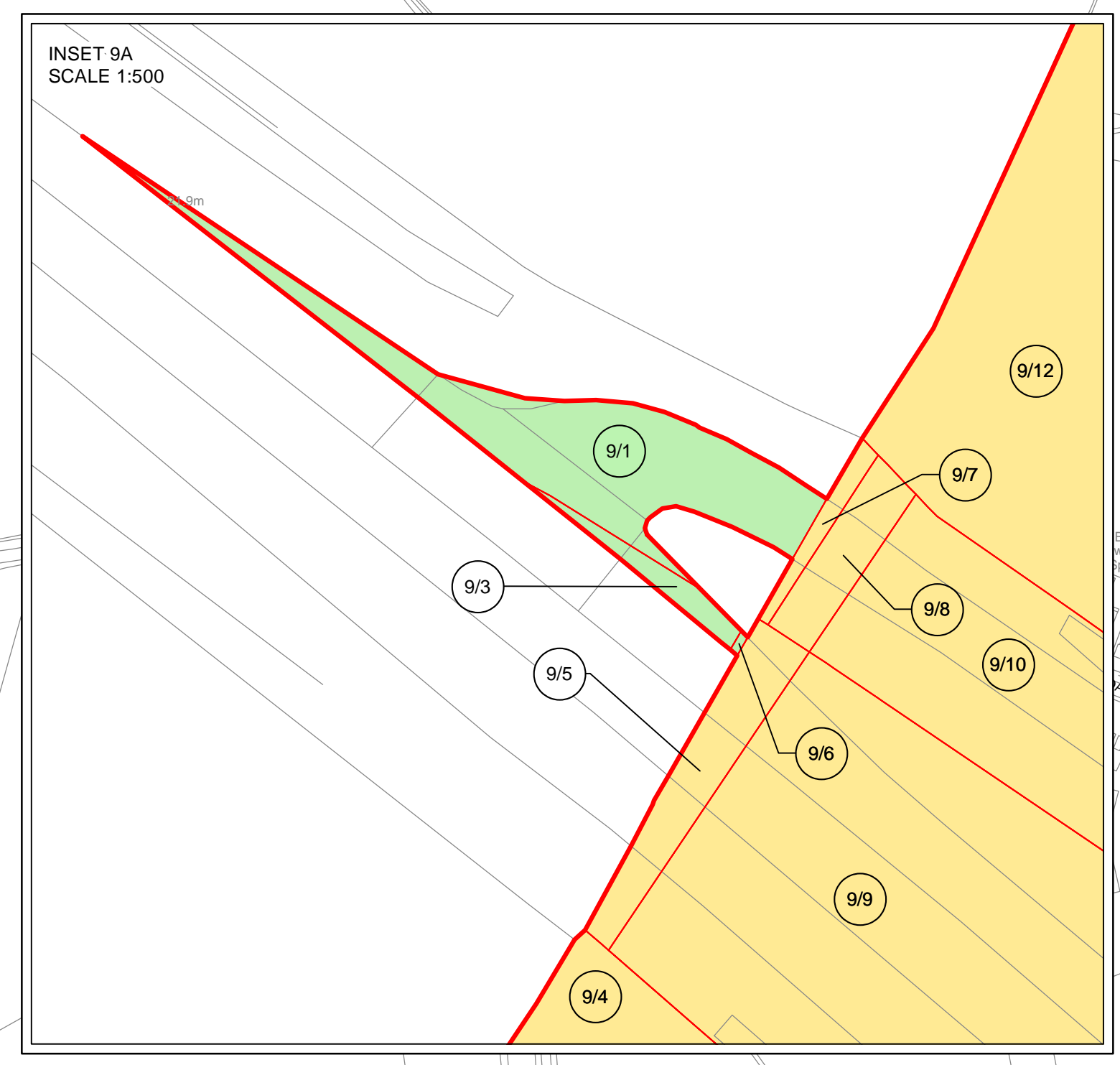
APPLICATION DOCUMENT REFERENCE 4.3

SHEET 9 OF 36

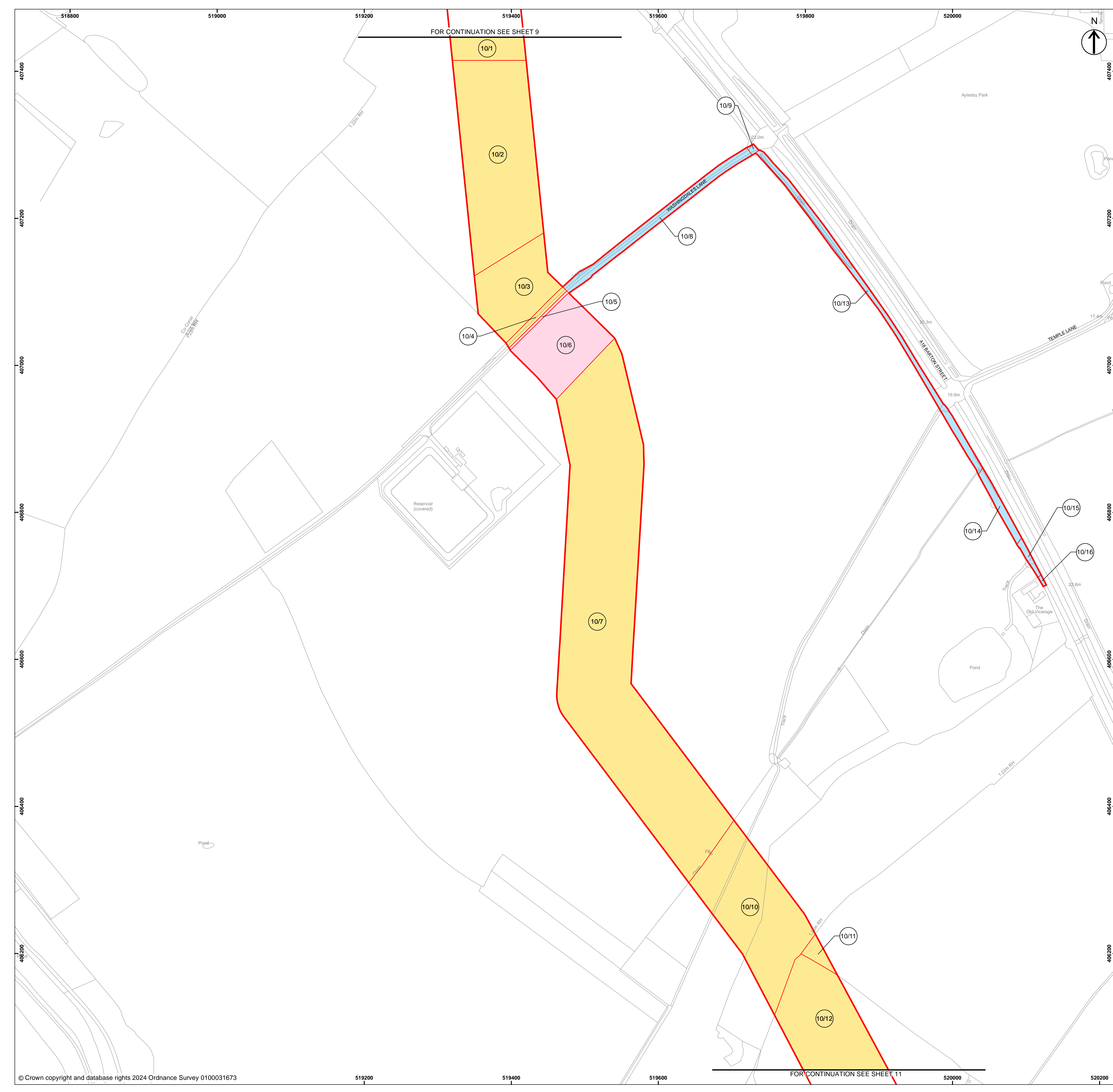
Drawn	Checked	Approved	Date
SM	AH	RB	22/08/24

GH Project Number	Scale	Page Size
125724.00008	1:2,500	A1

Harbour Energy Drawing Number	Revision
GHA-UKOS-P-XX-X-EN-108-00001-09	D6



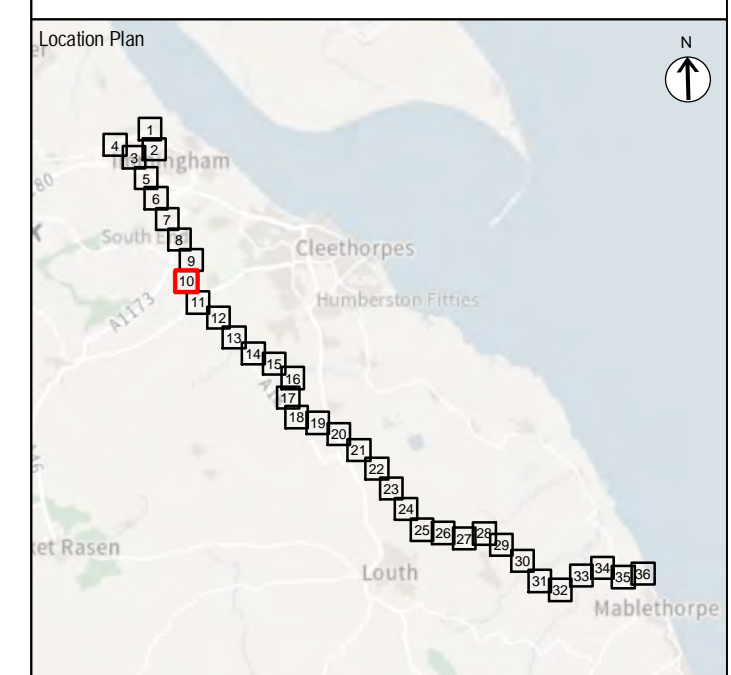




**Key to Symbols**

- Order Limits
- Permanent acquisition
- Permanent acquisition of subsurface
- Permanent rights and temporary use

COPYRIGHT GATELEY HAMER LIMITED. THIS DOCUMENT HAS BEEN PREPARED PURSUANT TO AND SUBJECT TO THE TERMS OF APPOINTMENT BY THE CLIENT AND FOR THE SPECIFIC PURPOSES CONNECTED WITH THE PROJECT ONLY. IT SHOULD NOT BE RELIED UPON BY ANY OTHER PARTY OR USED FOR ANY OTHER PURPOSE. GATELEY HAMER ACCEPTS NO LIABILITY WHICH MAY ARISE FROM RELIANCE OR USE OF THIS DOCUMENT OR THE DATA CONTAINED HEREIN BY ANY OTHER PARTY OR FOR ANY OTHER PURPOSE.



- Notes**
- DO NOT SCALE FROM THIS DRAWING. USE ONLY PRINTED DIMENSIONS
  - ALL DIMENSIONS ARE IN METRES UNLESS STATED OTHERWISE
  - THIS DRAWING IS TO BE READ IN CONJUNCTION WITH ALL OTHER RELEVANT DOCUMENTATION
  - SHEET CONTINUATION CUTLINE REPRESENTS PLOT BOUNDARY LINE OF ADJACENT PLOTS

Rev	Description	Date	By	Check	Approved
D6	Plots Updated	22/08/24	SM	AH	RB
D5	Order Limits and Plots Updated	30/05/24	SM	AH	RB
D4	Plots Updated	10/05/24	SM	AH	RB
D3	Order Limits Updated	01/03/24	AH	SM	RB
D2	Grid References Added	05/12/23	CG	SM	RB
D1	First Issue	05/10/23	CG	SM	RB

Purpose of Issue  
DCO APPLICATION

**Gateley / HAMER**

One Eleven Edmund Street  
Birmingham B3 2HJ  
Tel: 0121 234 0000  
Web: gateleyhamer.com

Client

Project Title

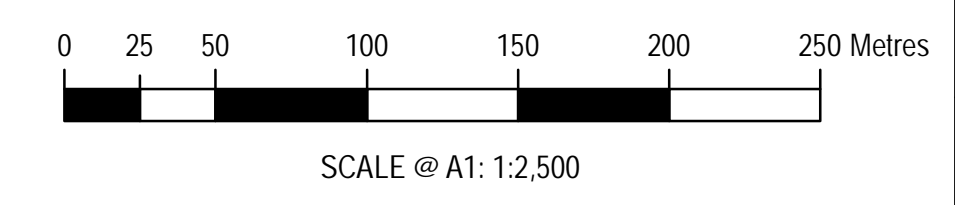
Drawing Title  
**LAND PLAN IN ACCORDANCE WITH REGULATION 5(2)(I) OF THE INFRASTRUCTURE PLANNING (APPLICATIONS: PRESCRIBED FORMS AND PROCEDURE) REGULATIONS 2009**

APPLICATION DOCUMENT REFERENCE 4.3

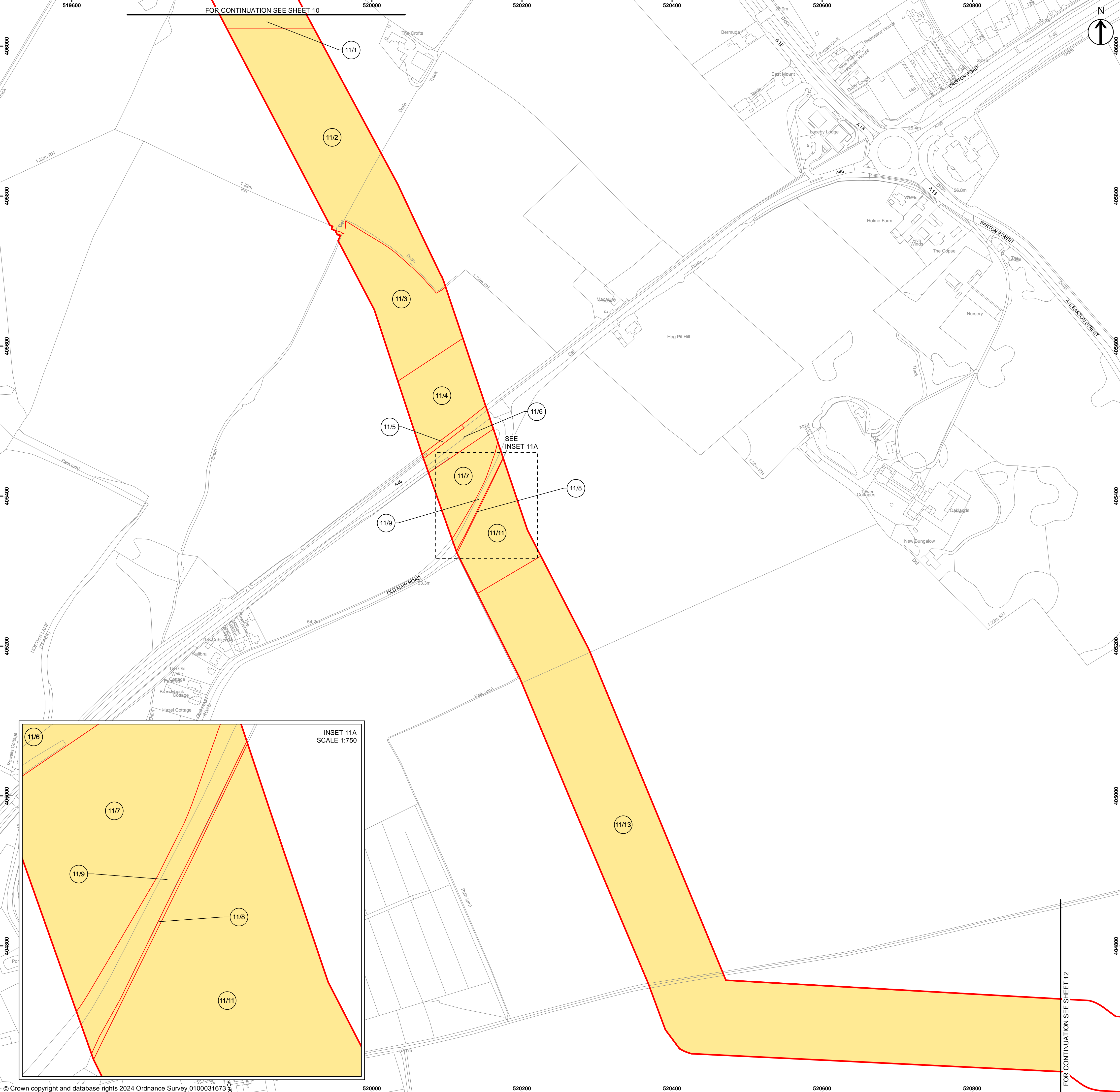
SHEET 10 OF 36

Drawn	Checked	Approved	Date
SM	AH	RB	22/08/24

GH Project Number	Scale	Page Size
125724.00008	1:2,500	A1
Harbour Energy Drawing Number	Revision	
GHA-UKOS-P-XX-X-EN-108-00001-10	D6	






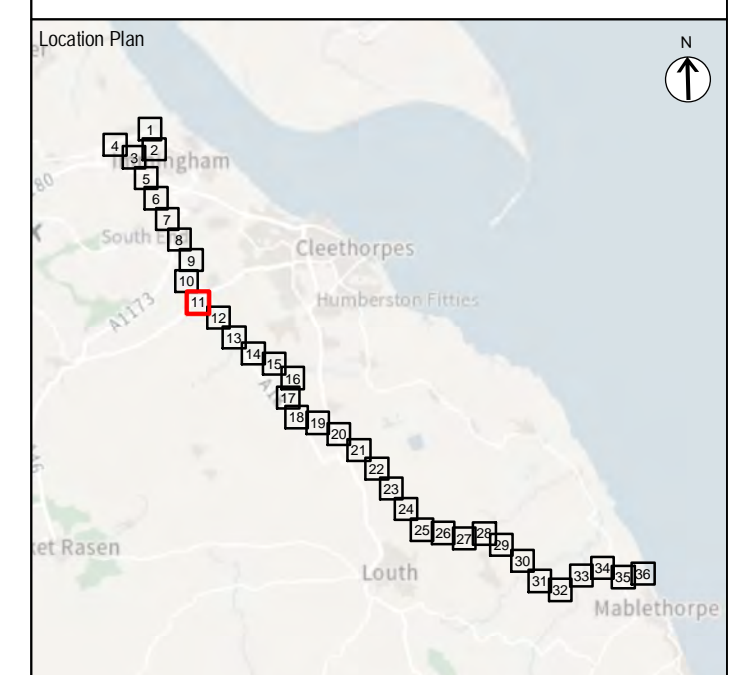


**Key to Symbols**

- Order Limits
- Permanent acquisition of subsurface



COPYRIGHT GATELEY HAMER LIMITED. THIS DOCUMENT HAS BEEN PREPARED PURSUANT TO AND SUBJECT TO THE TERMS OF APPOINTMENT BY THE CLIENT AND FOR THE SPECIFIC PURPOSES CONNECTED WITH THE PROJECT ONLY. IT SHOULD NOT BE RELIED UPON BY ANY OTHER PARTY OR USED FOR ANY OTHER PURPOSE. GATELEY HAMER ACCEPTS NO LIABILITY WHICH MAY ARISE FROM RELIANCE OR USE OF THIS DOCUMENT OR THE DATA CONTAINED HEREIN BY ANY OTHER PARTY OR FOR ANY OTHER PURPOSE.



- Notes**
- DO NOT SCALE FROM THIS DRAWING. USE ONLY PRINTED DIMENSIONS
  - ALL DIMENSIONS ARE IN METRES UNLESS STATED OTHERWISE
  - THIS DRAWING IS TO BE READ IN CONJUNCTION WITH ALL OTHER RELEVANT DOCUMENTATION
  - SHEET CONTINUATION CUTLINE REPRESENTS PLOT BOUNDARY LINE OF ADJACENT PLOTS

Rev	Description	Date	By	Check	Approved
D6	Plots Updated	22/08/24	SM	AH	RB
D5	Order Limits and Plots Updated	30/05/24	SM	AH	RB
D4	Plots Updated	10/05/24	SM	AH	RB
D3	Order Limits Updated	01/03/24	AH	SM	RB
D2	Grid References Added	05/12/23	CG	SM	RB
D1	First Issue	05/10/23	CG	SM	RB

Purpose of Issue  
**DCO APPLICATION**

**Gateley / HAMER**  
 One Eleven Edmund Street  
 Birmingham B3 2HJ  
 Tel: 0121 234 0000  
 Web: gateleyhamer.com



Project Title  
**LAND PLAN IN ACCORDANCE WITH REGULATION 5(2)(I) OF THE INFRASTRUCTURE PLANNING (APPLICATIONS: PRESCRIBED FORMS AND PROCEDURE) REGULATIONS 2009**

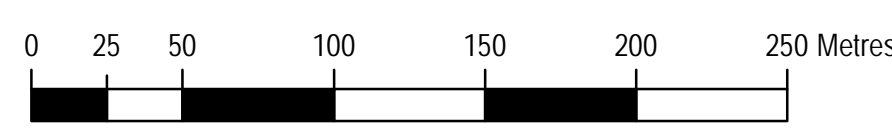
Drawing Title  
**APPLICATION DOCUMENT REFERENCE 4.3**

**SHEET 11 OF 36**

Drawn	Checked	Approved	Date
SM	AH	RB	22/08/24

GH Project Number	Scale	Page Size
125724.00008	1:2,500	A1

Harbour Energy Drawing Number	Revision
GHA-UKOS-P-XX-X-EN-108-00001-11	D6



SCALE @ A1: 1:2,500

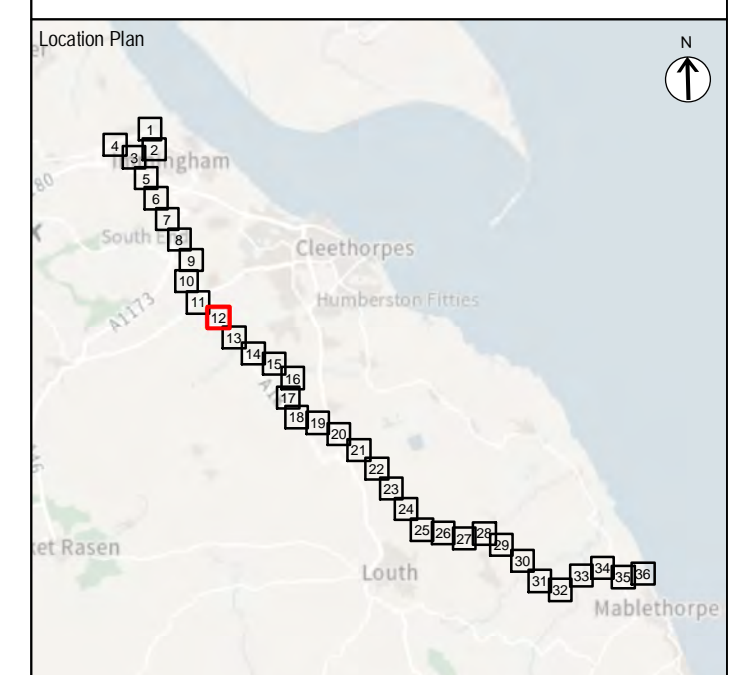




**Key to Symbols**

- Order Limits
- Permanent acquisition of subsurface
- Temporary possession and use

COPYRIGHT GATELEY HAMER LIMITED. THIS DOCUMENT HAS BEEN PREPARED PURSUANT TO AND SUBJECT TO THE TERMS OF APPOINTMENT BY THE CLIENT AND FOR THE SPECIFIC PURPOSES CONNECTED WITH THE PROJECT ONLY. IT SHOULD NOT BE RELIED UPON BY ANY OTHER PARTY OR USED FOR ANY OTHER PURPOSE. GATELEY HAMER ACCEPTS NO LIABILITY WHICH MAY ARISE FROM RELIANCE OR USE OF THIS DOCUMENT OR THE DATA CONTAINED HEREIN BY ANY OTHER PARTY OR FOR ANY OTHER PURPOSE.



- Notes**
- DO NOT SCALE FROM THIS DRAWING. USE ONLY PRINTED DIMENSIONS
  - ALL DIMENSIONS ARE IN METRES UNLESS STATED OTHERWISE
  - THIS DRAWING IS TO BE READ IN CONJUNCTION WITH ALL OTHER RELEVANT DOCUMENTATION
  - SHEET CONTINUATION CUTLINE REPRESENTS PLOT BOUNDARY LINE OF ADJACENT PLOTS

D6	Plots Updated	22/08/24	SM	AH	RB
D5	Order Limits and Plots Updated	30/05/24	SM	AH	RB
D4	Plots Updated	10/05/24	SM	AH	RB
D3	Order Limits Updated	01/03/24	AH	SM	RB
D2	Grid References Added	05/12/23	CG	SM	RB
D1	First Issue	05/10/23	CG	SM	RB
Rev	Description	Date	By	Check	Approved

Purpose of Issue  
**DCO APPLICATION**

**Gateley / HAMER**  
 One Eleven Edmund Street  
 Birmingham B3 2HJ  
 Tel: 0121 234 0000  
 Web: gateleyhamer.com

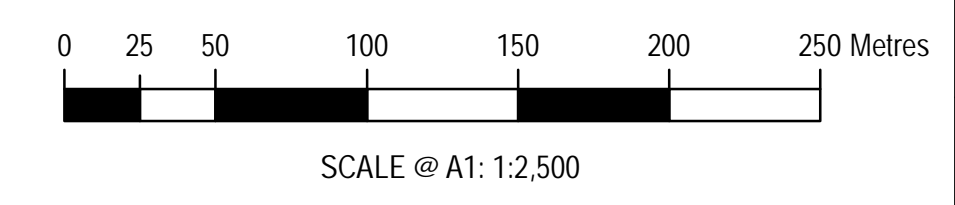


**Project Title**  
 LAND PLAN IN ACCORDANCE WITH REGULATION 5(2)(I) OF THE INFRASTRUCTURE PLANNING (APPLICATIONS: PRESCRIBED FORMS AND PROCEDURE) REGULATIONS 2009

**Drawing Title**  
 APPLICATION DOCUMENT REFERENCE 4.3

SHEET 12 OF 36

Drawn	SM	Checked	AH	Approved	RB	Date	22/08/24
GH Project Number	125724.00008		Scale	1:2,500		Page Size	A1
Harbour Energy Drawing Number	GHA-UKOS-P-XX-X-EN-108-00001-12		Revision	D6			






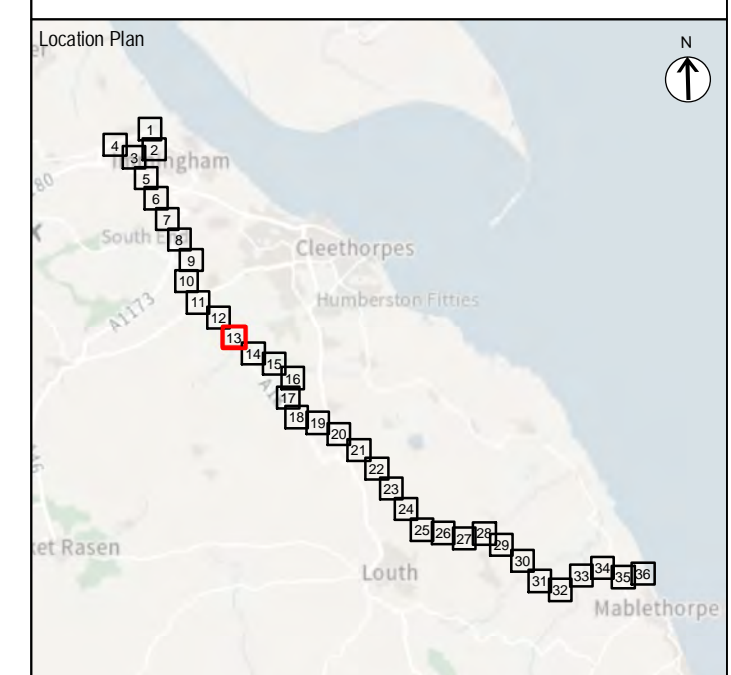


**Key to Symbols**

- Order Limits
- Permanent acquisition of subsurface
- Temporary possession and use



COPYRIGHT GATELEY HAMER LIMITED. THIS DOCUMENT HAS BEEN PREPARED PURSUANT TO AND SUBJECT TO THE TERMS OF APPOINTMENT BY THE CLIENT AND FOR THE SPECIFIC PURPOSES CONNECTED WITH THE PROJECT ONLY. IT SHOULD NOT BE RELIED UPON BY ANY OTHER PARTY OR USED FOR ANY OTHER PURPOSE. GATELEY HAMER ACCEPTS NO LIABILITY WHICH MAY ARISE FROM RELIANCE OR USE OF THIS DOCUMENT OR THE DATA CONTAINED HEREIN BY ANY OTHER PARTY OR FOR ANY OTHER PURPOSE.



- Notes**
- DO NOT SCALE FROM THIS DRAWING, USE ONLY PRINTED DIMENSIONS
  - ALL DIMENSIONS ARE IN METRES UNLESS STATED OTHERWISE
  - THIS DRAWING IS TO BE READ IN CONJUNCTION WITH ALL OTHER RELEVANT DOCUMENTATION
  - SHEET CONTINUATION CUTLINE REPRESENTS PLOT BOUNDARY LINE OF ADJACENT PLOTS

D6	Plots Updated	22/08/24	SM	AH	RB
D5	Order Limits and Plots Updated	30/05/24	SM	AH	RB
D4	Plots Updated	10/05/24	SM	AH	RB
D3	Order Limits Updated	01/03/24	AH	SM	RB
D2	Grid References Added	05/12/23	CG	SM	RB
D1	First Issue	05/10/23	CG	SM	RB
Rev	Description	Date	By	Check	Approved

Purpose of Issue  
DCO APPLICATION

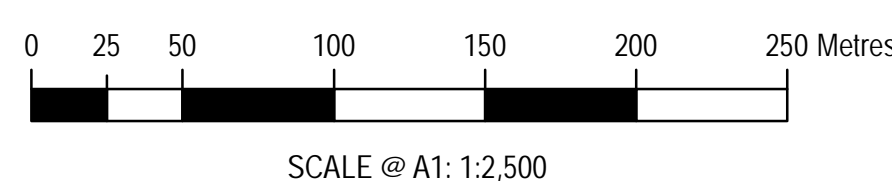
**Gateley / HAMER**  
 One Eleven Edmund Street  
 Birmingham B3 2HJ  
 Tel: 0121 234 0000  
 Web: gateleyhamer.com



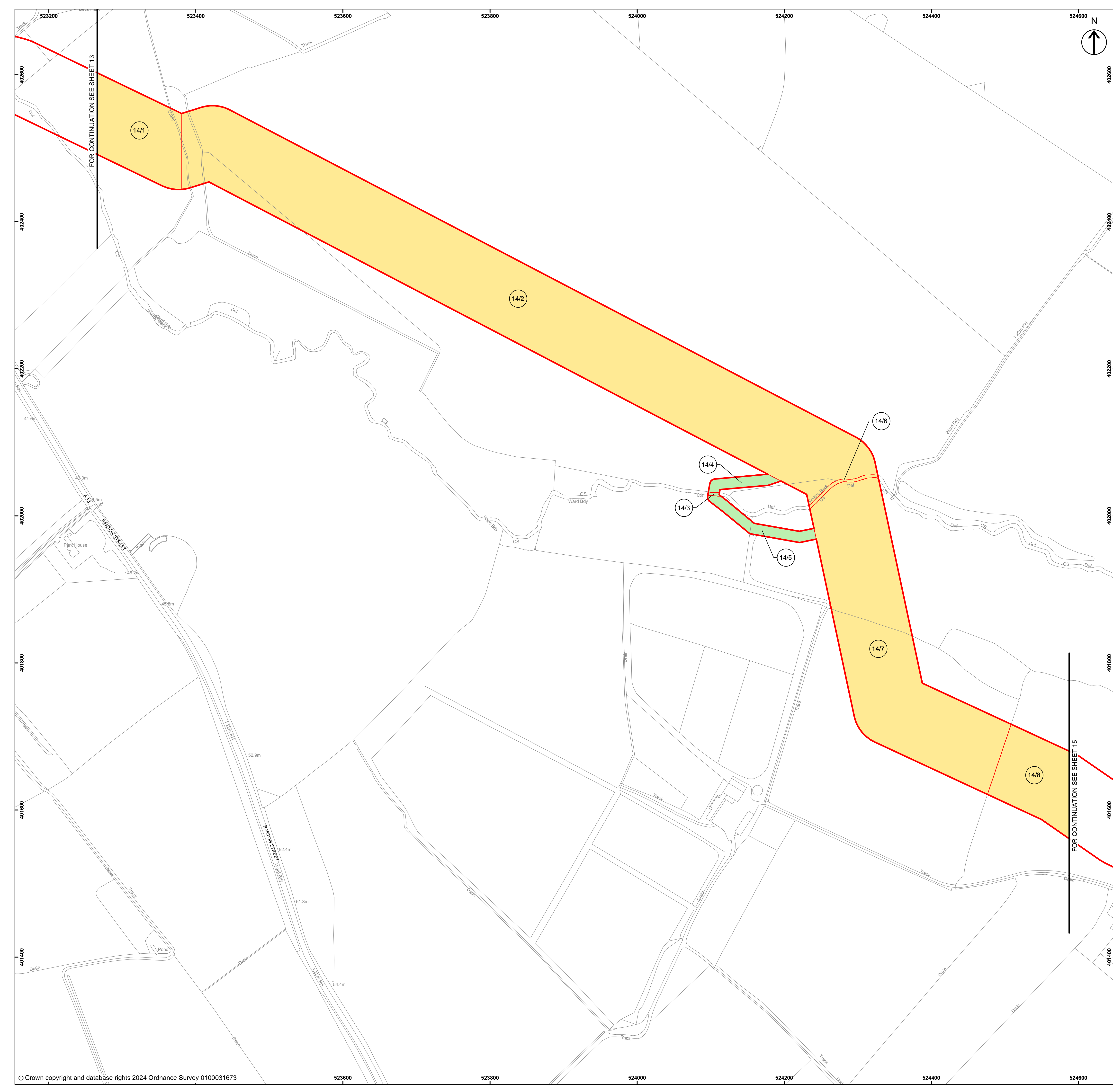
**Drawing Title**  
 LAND PLAN IN ACCORDANCE WITH REGULATION 5(2)(f) OF THE INFRASTRUCTURE PLANNING (APPLICATIONS: PRESCRIBED FORMS AND PROCEDURE) REGULATIONS 2009

APPLICATION DOCUMENT REFERENCE 4.3  
 SHEET 13 OF 36

Drawn	SM	Checked	AH	Approved	RB	Date	22/08/24
GH Project Number	125724.00008		Scale	1:2,500		Page Size	A1
Harbour Energy Drawing Number	GHA-UKOS-P-XX-X-EN-108-00001-13		Revision	D6			



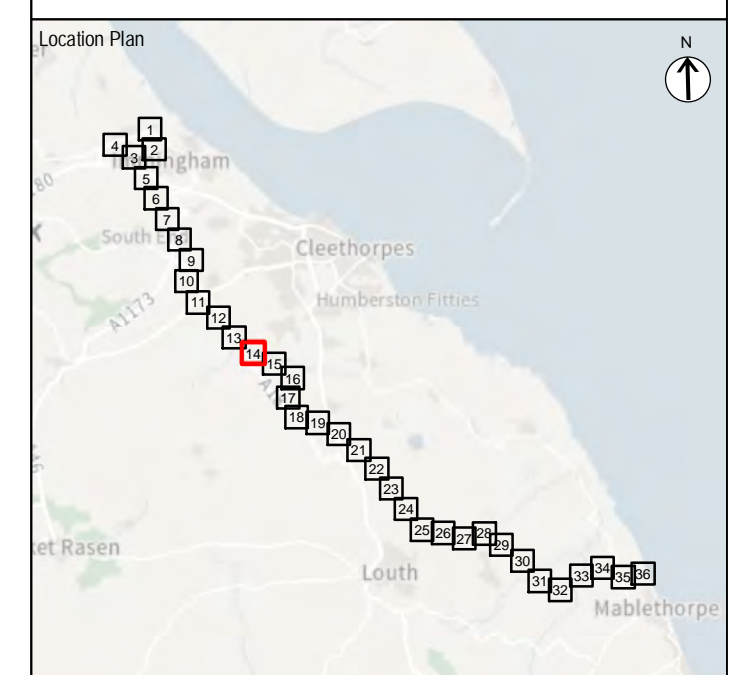




**Key to Symbols**

- Order Limits
- Permanent acquisition of subsurface
- Temporary possession and use

COPYRIGHT GATELEY HAMER LIMITED. THIS DOCUMENT HAS BEEN PREPARED PURSUANT TO AND SUBJECT TO THE TERMS OF APPOINTMENT BY THE CLIENT AND FOR THE SPECIFIC PURPOSES CONNECTED WITH THE PROJECT ONLY. IT SHOULD NOT BE RELIED UPON BY ANY OTHER PARTY OR USED FOR ANY OTHER PURPOSE. GATELEY HAMER ACCEPTS NO LIABILITY WHICH MAY ARISE FROM RELIANCE OR USE OF THIS DOCUMENT OR THE DATA CONTAINED HEREIN BY ANY OTHER PARTY OR FOR ANY OTHER PURPOSE.



- Notes**
1. DO NOT SCALE FROM THIS DRAWING, USE ONLY PRINTED DIMENSIONS
  2. ALL DIMENSIONS ARE IN METRES UNLESS STATED OTHERWISE
  3. THIS DRAWING IS TO BE READ IN CONJUNCTION WITH ALL OTHER RELEVANT DOCUMENTATION
  4. SHEET CONTINUATION CUTLINE REPRESENTS PLOT BOUNDARY LINE OF ADJACENT PLOTS

Rev	Description	Date	By	Check	Approved
D6	Plots Updated	22/08/24	SM	AH	RB
D5	Order Limits and Plots Updated	30/05/24	SM	AH	RB
D4	Plots Updated	10/05/24	SM	AH	RB
D3	Order Limits Updated	01/03/24	AH	SM	RB
D2	Grid References Added	05/12/23	CG	SM	RB
D1	First Issue	05/10/23	CG	SM	RB

Purpose of Issue  
**DCO APPLICATION**

**Gateley / HAMER**  
 One Eleven Edmund Street  
 Birmingham B3 2HJ  
 Tel: 0121 234 0000  
 Web: gateleyhamer.com

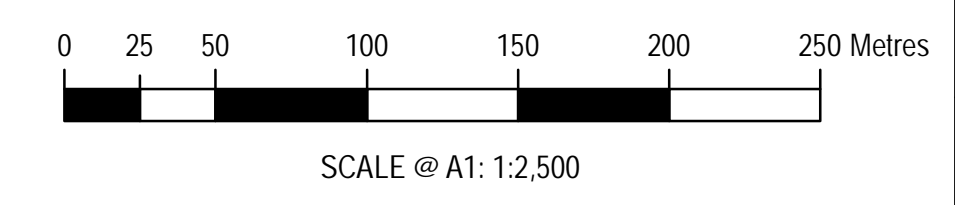
Client

Project Title

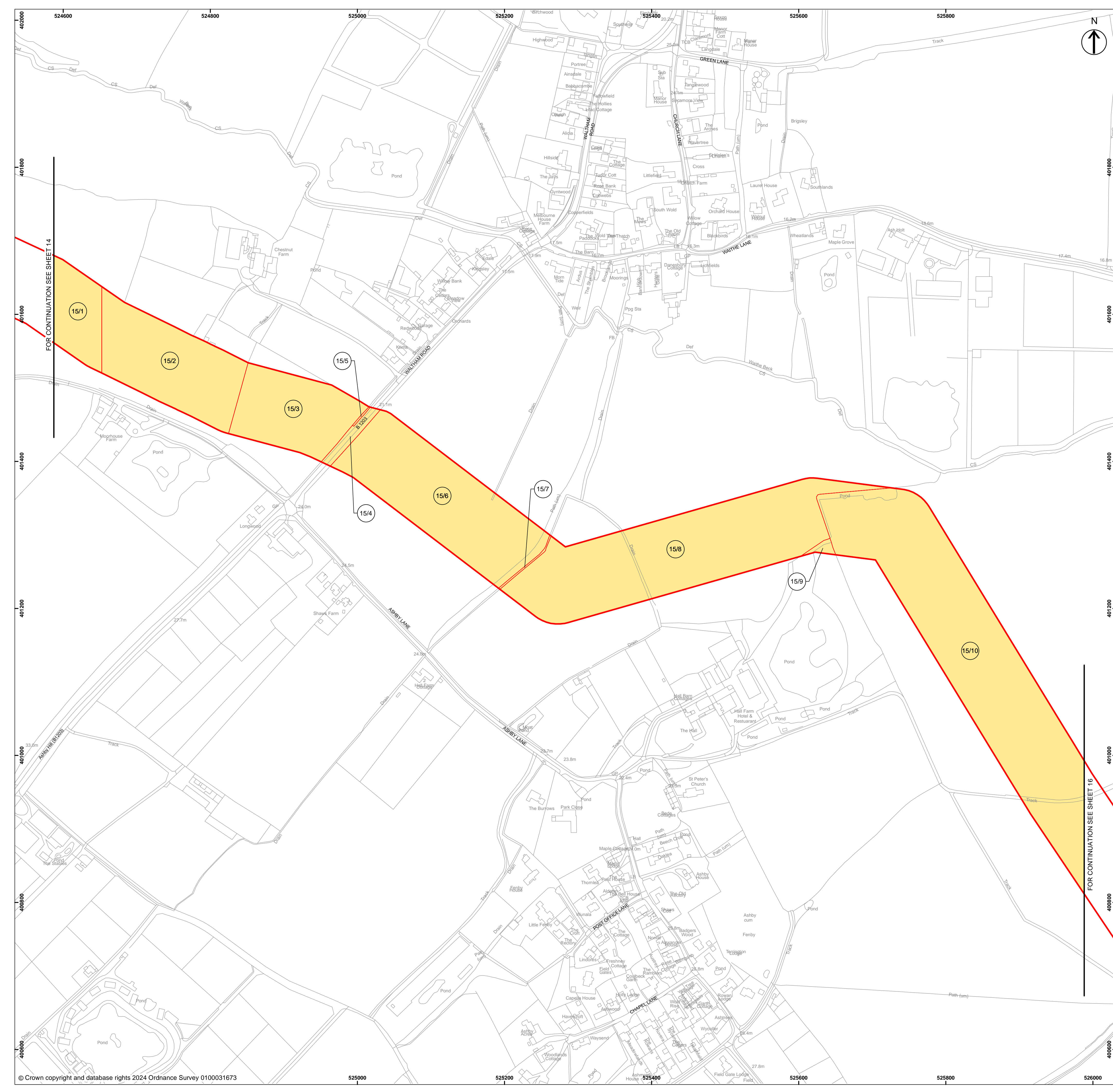
Drawing Title  
**LAND PLAN IN ACCORDANCE WITH REGULATION 5(2)(I) OF THE INFRASTRUCTURE PLANNING (APPLICATIONS: PRESCRIBED FORMS AND PROCEDURE) REGULATIONS 2009**  
 APPLICATION DOCUMENT REFERENCE 4.3  
 SHEET 14 OF 36

Drawn	Checked	Approved	Date
SM	AH	RB	22/08/24

GH Project Number	Scale	Page Size
125724.00008	1:2,500	A1
Harbour Energy Drawing Number		Revision
GHA-UKOS-P-XX-X-EN-108-00001-14		D6






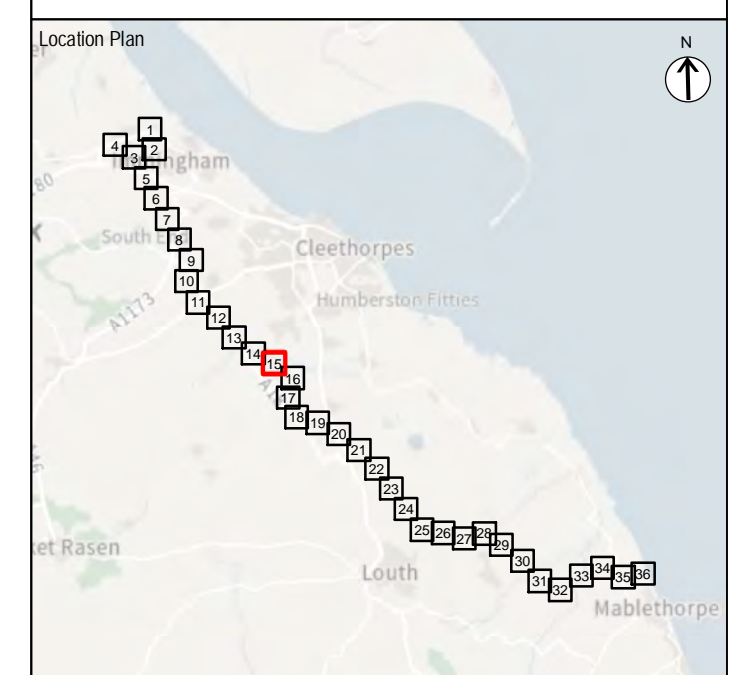


**Key to Symbols**

- Order Limits
- Permanent acquisition of subsurface



COPYRIGHT GATELEY HAMER LIMITED. THIS DOCUMENT HAS BEEN PREPARED PURSUANT TO AND SUBJECT TO THE TERMS OF APPOINTMENT BY THE CLIENT AND FOR THE SPECIFIC PURPOSES CONNECTED WITH THE PROJECT ONLY. IT SHOULD NOT BE RELIED UPON BY ANY OTHER PARTY OR USED FOR ANY OTHER PURPOSE. GATELEY HAMER ACCEPTS NO LIABILITY WHICH MAY ARISE FROM RELIANCE OR USE OF THIS DOCUMENT OR THE DATA CONTAINED HEREIN BY ANY OTHER PARTY OR FOR ANY OTHER PURPOSE.



- Notes**
- DO NOT SCALE FROM THIS DRAWING. USE ONLY PRINTED DIMENSIONS
  - ALL DIMENSIONS ARE IN METRES UNLESS STATED OTHERWISE
  - THIS DRAWING IS TO BE READ IN CONJUNCTION WITH ALL OTHER RELEVANT DOCUMENTATION
  - SHEET CONTINUATION CUTLINE REPRESENTS PLOT BOUNDARY LINE OF ADJACENT PLOTS

D6	Plots Updated	22/08/24	SM	RB
D5	Order Limits and Plots Updated	30/05/24	SM	RB
D4	Plots Updated	10/05/24	SM	RB
D3	Order Limits Updated	01/03/24	SM	RB
D2	Grid References Added	05/12/23	CG	RB
D1	First Issue	05/10/23	CG	RB
Rev	Description	Date	By	Check
				Approved

Purpose of Issue  
DCO APPLICATION

**Gateley / HAMER**

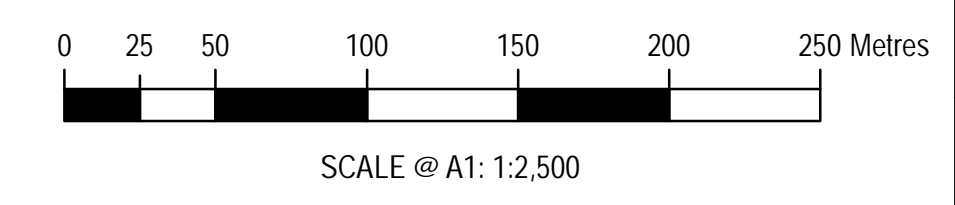
One Eleven Edmund Street  
Birmingham B3 2HJ  
Tel: 0121 234 0000  
Web: gateleyhamer.com



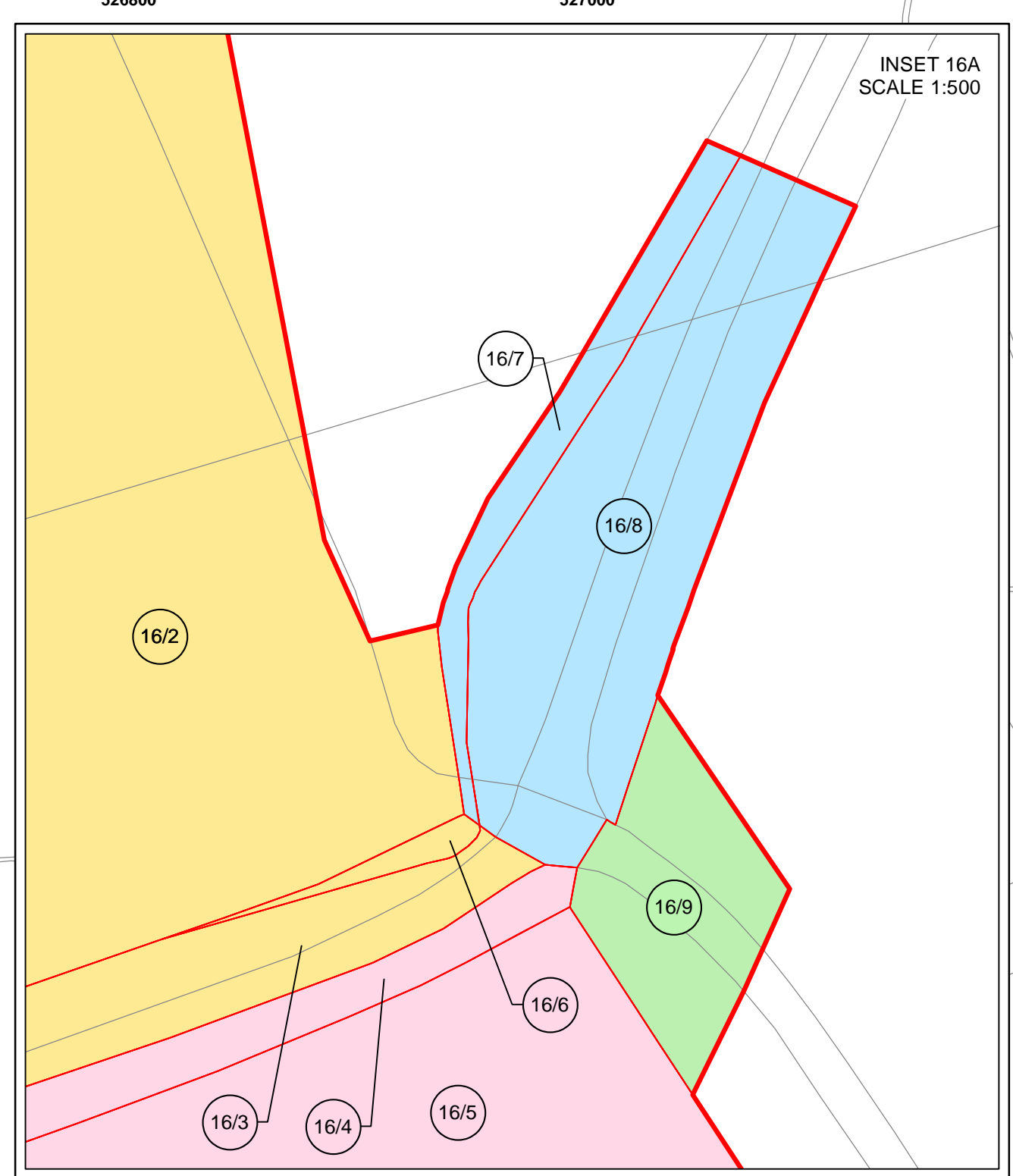
Project Title  
**LAND PLAN IN ACCORDANCE WITH REGULATION 5(2)(I) OF THE INFRASTRUCTURE PLANNING (APPLICATIONS: PRESCRIBED FORMS AND PROCEDURE) REGULATIONS 2009**

Application Document Reference 4.3  
SHEET 15 OF 36

Drawn	SM	Checked	AH	Approved	RB	Date	22/08/24
GH Project Number	125724.00008		Scale	1:2,500		Page Size	A1
Harbour Energy Drawing Number	GHA-UKOS-P-XX-X-EN-108-00001-15		Revision	D6			

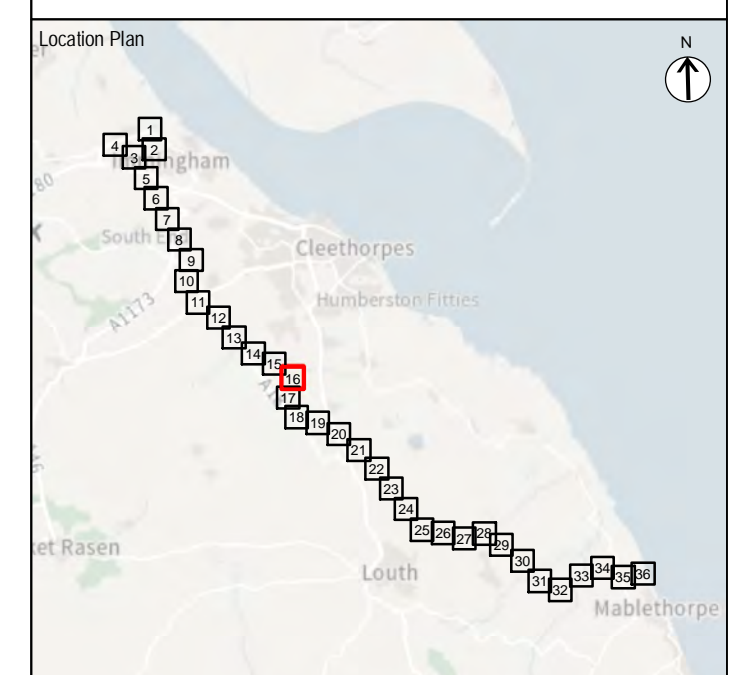






- Key to Symbols**
- Order Limits
  - Permanent acquisition
  - Permanent acquisition of subsurface
  - Permanent rights and temporary use
  - Temporary possession and use

COPYRIGHT GATELEY HAMER LIMITED. THIS DOCUMENT HAS BEEN PREPARED PURSUANT TO AND SUBJECT TO THE TERMS OF APPOINTMENT BY THE CLIENT AND FOR THE SPECIFIC PURPOSES CONNECTED WITH THE PROJECT ONLY. IT SHOULD NOT BE RELIED UPON BY ANY OTHER PARTY OR USED FOR ANY OTHER PURPOSE. GATELEY HAMER ACCEPTS NO LIABILITY WHICH MAY ARISE FROM RELIANCE OR USE OF THIS DOCUMENT OR THE DATA CONTAINED HEREIN BY ANY OTHER PARTY OR FOR ANY OTHER PURPOSE.



- Notes**
1. DO NOT SCALE FROM THIS DRAWING, USE ONLY PRINTED DIMENSIONS
  2. ALL DIMENSIONS ARE IN METRES UNLESS STATED OTHERWISE
  3. THIS DRAWING IS TO BE READ IN CONJUNCTION WITH ALL OTHER RELEVANT DOCUMENTATION
  4. SHEET CONTINUATION CUTLINE REPRESENTS PLOT BOUNDARY LINE OF ADJACENT PLOTS

Rev	Description	Date	By	Check	Approved
D6	Plots Updated	22/08/24	SM	AH	RB
D5	Order Limits and Plots Updated	30/05/24	SM	AH	RB
D4	Plots Updated	10/05/24	SM	AH	RB
D3	Order Limits Updated	01/03/24	AH	SM	RB
D2	Grid References Added	05/12/23	CG	SM	RB
D1	First Issue	05/10/23	CG	SM	RB

Purpose of Issue  
DCO APPLICATION

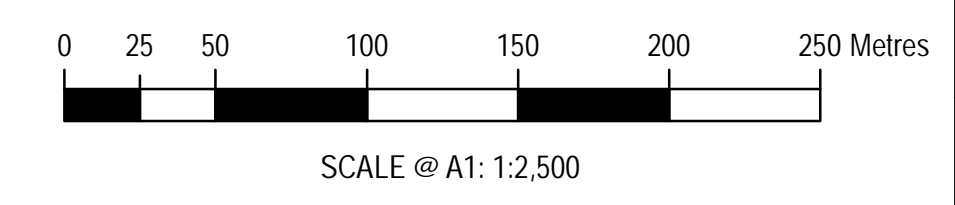
**Gateley / HAMER**  
 One Eleven Edmund Street  
 Birmingham B3 2HJ  
 Tel: 0121 234 0000  
 Web: gateleyhamer.com



**Project Title**  
 LAND PLAN IN ACCORDANCE WITH REGULATION 5(2)(I) OF THE INFRASTRUCTURE PLANNING (APPLICATIONS: PRESCRIBED FORMS AND PROCEDURE) REGULATIONS 2009

**Drawing Title**  
 APPLICATION DOCUMENT REFERENCE 4.3  
 SHEET 16 OF 36

Drawn	Checked	Approved	Date
SM	AH	RB	22/08/24
GH Project Number	Scale	Page Size	
125724.00008	1:2,500	A1	
Harbour Energy Drawing Number	Revision		
GHA-UKOS-P-XX-X-EN-108-00001-16	D6		



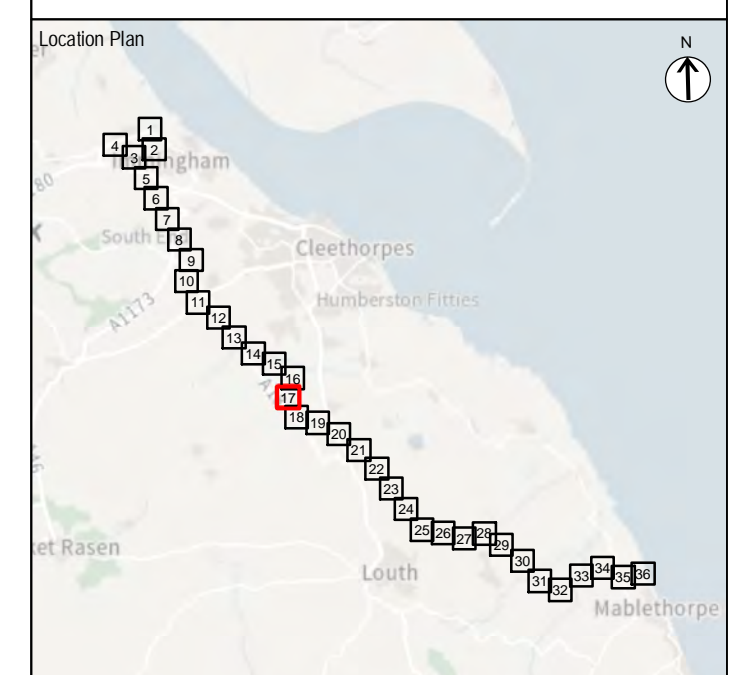




**Key to Symbols**

- Order Limits
- Permanent acquisition of subsurface

COPYRIGHT GATELEY HAMER LIMITED. THIS DOCUMENT HAS BEEN PREPARED PURSUANT TO AND SUBJECT TO THE TERMS OF APPOINTMENT BY THE CLIENT AND FOR THE SPECIFIC PURPOSES CONNECTED WITH THE PROJECT ONLY. IT SHOULD NOT BE RELIED UPON BY ANY OTHER PARTY OR USED FOR ANY OTHER PURPOSE. GATELEY HAMER ACCEPTS NO LIABILITY WHICH MAY ARISE FROM RELIANCE OR USE OF THIS DOCUMENT OR THE DATA CONTAINED HEREIN BY ANY OTHER PARTY OR FOR ANY OTHER PURPOSE.



- Notes**
- DO NOT SCALE FROM THIS DRAWING. USE ONLY PRINTED DIMENSIONS
  - ALL DIMENSIONS ARE IN METRES UNLESS STATED OTHERWISE
  - THIS DRAWING IS TO BE READ IN CONJUNCTION WITH ALL OTHER RELEVANT DOCUMENTATION
  - SHEET CONTINUATION CUTLINE REPRESENTS PLOT BOUNDARY LINE OF ADJACENT PLOTS

Rev	Description	Date	By	Check	Approved
D6	Plots Updated	22/08/24	SM	AH	RB
D5	Order Limits and Plots Updated	30/05/24	SM	AH	RB
D4	Plots Updated	10/05/24	SM	AH	RB
D3	Order Limits Updated	01/03/24	AH	SM	RB
D2	Grid References Added	05/12/23	CG	SM	RB
D1	First Issue	05/10/23	CG	SM	RB

Purpose of Issue  
DCO APPLICATION

**Gateley / HAMER**  
 One Eleven Edmund Street  
 Birmingham B3 2HJ  
 Tel: 0121 234 0000  
 Web: gateleyhamer.com



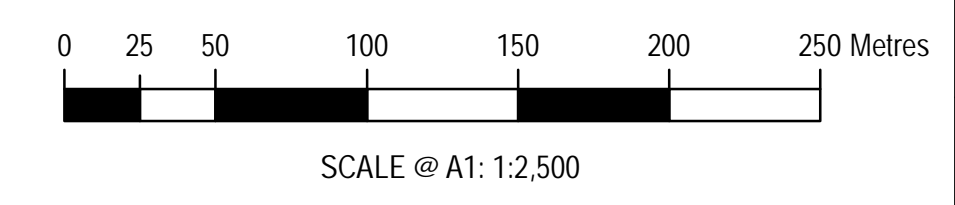
Project Title  
**VikingCCS**

Drawing Title  
**LAND PLAN IN ACCORDANCE WITH REGULATION 5(2)(I) OF THE INFRASTRUCTURE PLANNING (APPLICATIONS: PRESCRIBED FORMS AND PROCEDURE) REGULATIONS 2009**  
 APPLICATION DOCUMENT REFERENCE 4.3  
 SHEET 17 OF 36

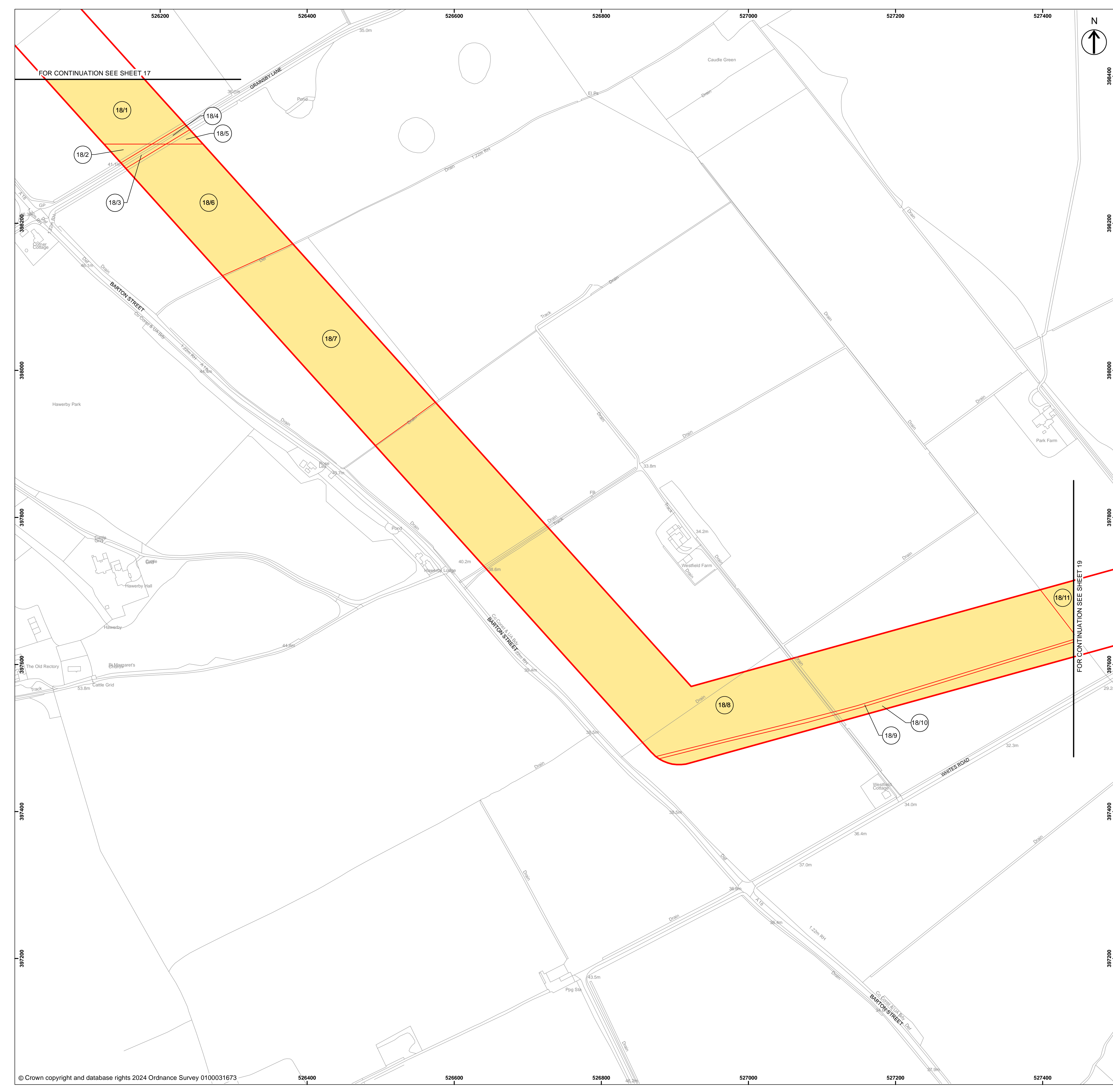
Drawn	Checked	Approved	Date
SM	AH	RB	22/08/24

GH Project Number	Scale	Page Size
125724.00008	1:2,500	A1

Harbour Energy Drawing Number	Revision
GHA-UKOS-P-XX-X-EN-108-00001-17	D6






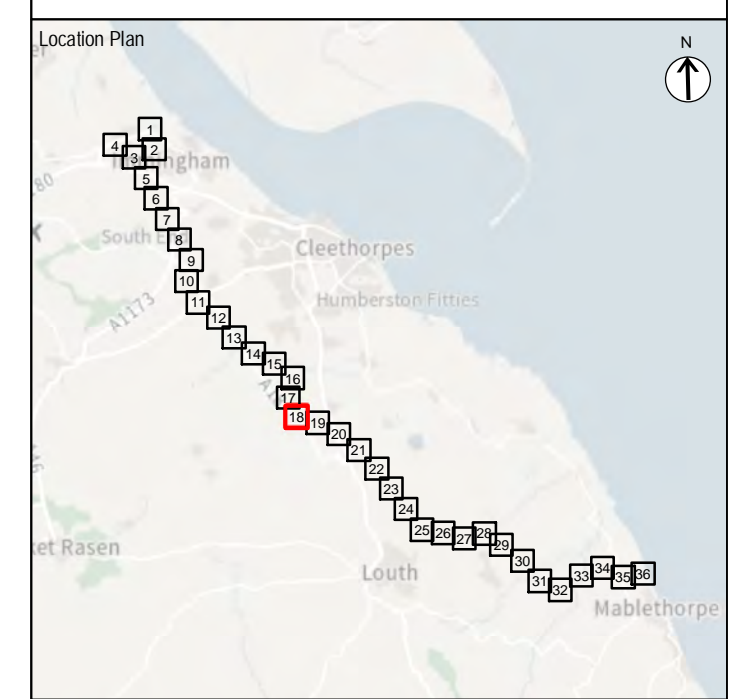


Key to Symbols

- Order Limits
- Permanent acquisition of subsurface



COPYRIGHT GATELEY HAMER LIMITED. THIS DOCUMENT HAS BEEN PREPARED PURSUANT TO AND SUBJECT TO THE TERMS OF APPOINTMENT BY THE CLIENT AND FOR THE SPECIFIC PURPOSES CONNECTED WITH THE PROJECT ONLY. IT SHOULD NOT BE RELIED UPON BY ANY OTHER PARTY OR USED FOR ANY OTHER PURPOSE. GATELEY HAMER ACCEPTS NO LIABILITY WHICH MAY ARISE FROM RELIANCE OR USE OF THIS DOCUMENT OR THE DATA CONTAINED HEREIN BY ANY OTHER PARTY OR FOR ANY OTHER PURPOSE.



- Notes
1. DO NOT SCALE FROM THIS DRAWING, USE ONLY PRINTED DIMENSIONS
  2. ALL DIMENSIONS ARE IN METRES UNLESS STATED OTHERWISE
  3. THIS DRAWING IS TO BE READ IN CONJUNCTION WITH ALL OTHER RELEVANT DOCUMENTATION
  4. SHEET CONTINUATION CUTLINE REPRESENTS PLOT BOUNDARY LINE OF ADJACENT PLOTS

D6	Plots Updated	22/08/24	SM	AH	RB
D5	Order Limits and Plots Updated	30/05/24	SM	AH	RB
D4	Plots Updated	10/05/24	SM	AH	RB
D3	Order Limits Updated	01/03/24	AH	SM	RB
D2	Grid References Added	05/12/23	CG	SM	RB
D1	First Issue	05/10/23	CG	SM	RB
Rev	Description	Date	By	Check	Approved

Purpose of Issue  
DCO APPLICATION

**Gateley / HAMER**  
 One Eleven Edmund Street  
 Birmingham B3 2HJ  
 Tel: 0121 234 0000  
 Web: gateleyhamer.com

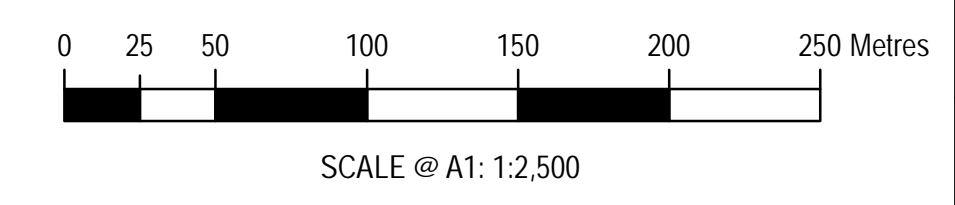


Project Title  
**LAND PLAN IN ACCORDANCE WITH REGULATION 5(2)(I) OF THE INFRASTRUCTURE PLANNING (APPLICATIONS: PRESCRIBED FORMS AND PROCEDURE) REGULATIONS 2009**

Application Document Reference 4.3  
 SHEET 18 OF 36

Drawn	Checked	Approved	Date
SM	AH	RB	22/08/24

GH Project Number	Scale	Page Size
125724.00008	1:2,500	A1
Harbour Energy Drawing Number	Revision	
GHA-UKOS-P-XX-X-EN-108-00001-18	D6	






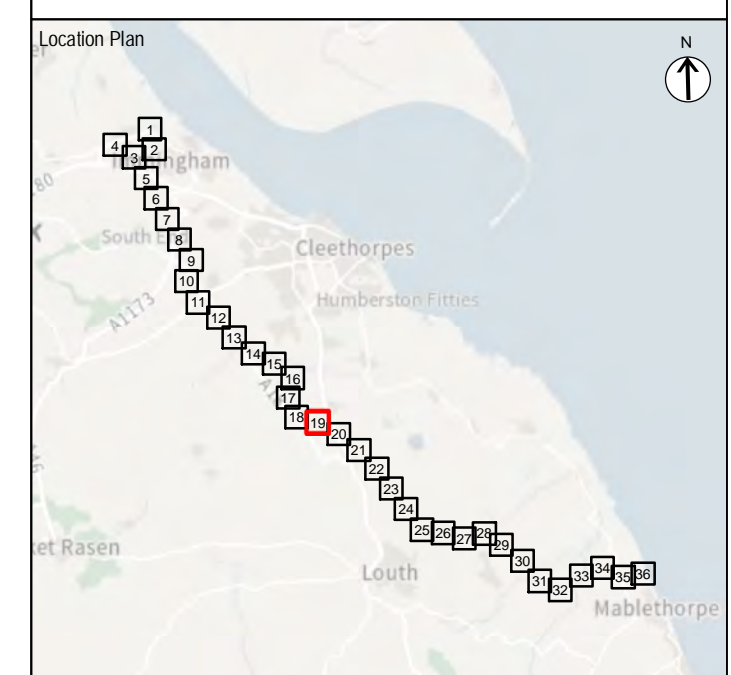


**Key to Symbols**

- Order Limits
- Permanent acquisition of subsurface



COPYRIGHT GATELEY HAMER LIMITED. THIS DOCUMENT HAS BEEN PREPARED PURSUANT TO AND SUBJECT TO THE TERMS OF APPOINTMENT BY THE CLIENT AND FOR THE SPECIFIC PURPOSES CONNECTED WITH THE PROJECT ONLY. IT SHOULD NOT BE RELIED UPON BY ANY OTHER PARTY OR USED FOR ANY OTHER PURPOSE. GATELEY HAMER ACCEPTS NO LIABILITY WHICH MAY ARISE FROM RELIANCE OR USE OF THIS DOCUMENT OR THE DATA CONTAINED HEREIN BY ANY OTHER PARTY OR FOR ANY OTHER PURPOSE.



- Notes**
- DO NOT SCALE FROM THIS DRAWING, USE ONLY PRINTED DIMENSIONS
  - ALL DIMENSIONS ARE IN METRES UNLESS STATED OTHERWISE
  - THIS DRAWING IS TO BE READ IN CONJUNCTION WITH ALL OTHER RELEVANT DOCUMENTATION
  - SHEET CONTINUATION CUTLINE REPRESENTS PLOT BOUNDARY LINE OF ADJACENT PLOTS

D6	Plots Updated	22/08/24	SM	RB
D5	Order Limits and Plots Updated	30/05/24	SM	RB
D4	Plots Updated	10/05/24	SM	RB
D3	Order Limits Updated	01/03/24	SM	RB
D2	Grid References Added	05/12/23	CG	RB
D1	First Issue	05/10/23	CG	RB
Rev	Description	Date	By	Check
				Approved

Purpose of Issue  
DCO APPLICATION

**Gateley / HAMER**

One Eleven Edmund Street  
Birmingham B3 2HJ  
Tel: 0121 234 0000  
Web: gateleyhamer.com

Client

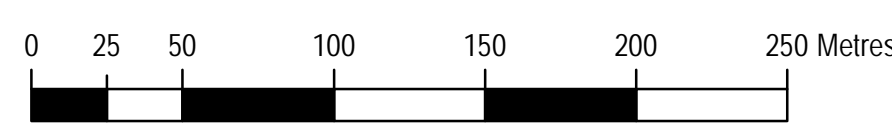
Project Title

Drawing Title  
**LAND PLAN IN ACCORDANCE WITH REGULATION 5(2)(I) OF THE INFRASTRUCTURE PLANNING (APPLICATIONS: PRESCRIBED FORMS AND PROCEDURE) REGULATIONS 2009**

APPLICATION DOCUMENT REFERENCE 4.3

SHEET 19 OF 36

Drawn	Checked	Approved	Date
SM	AH	RB	22/08/24
GH Project Number	Scale	Page Size	
125724.00008	1:2,500	A1	
Harbour Energy Drawing Number	Revision		
GHA-UKOS-P-XX-X-EN-108-00001-19	D6		




SCALE @ A1: 1:2,500



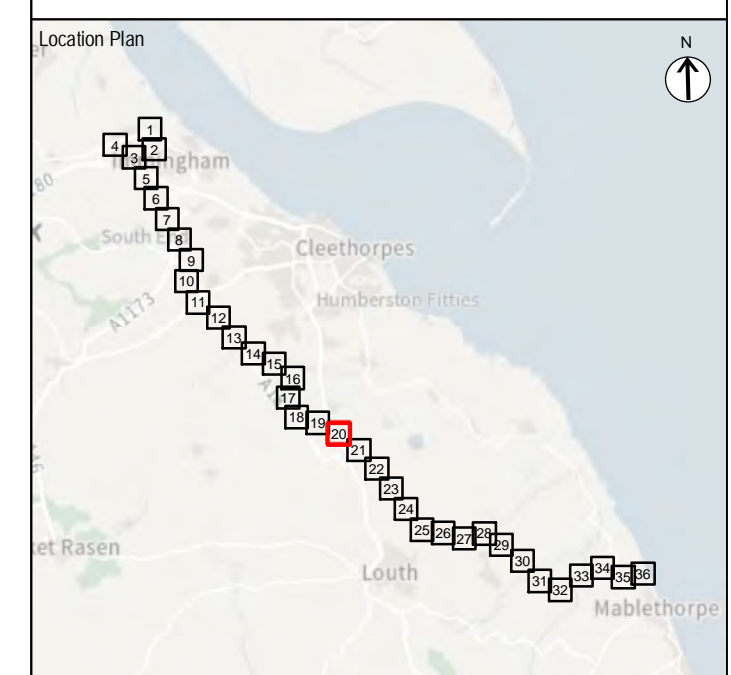


**Key to Symbols**

- Order Limits
- Permanent acquisition of subsurface
- Temporary possession and use



COPYRIGHT GATELEY HAMER LIMITED. THIS DOCUMENT HAS BEEN PREPARED PURSUANT TO AND SUBJECT TO THE TERMS OF APPOINTMENT BY THE CLIENT AND FOR THE SPECIFIC PURPOSES CONNECTED WITH THE PROJECT ONLY. IT SHOULD NOT BE RELIED UPON BY ANY OTHER PARTY OR USED FOR ANY OTHER PURPOSE. GATELEY HAMER ACCEPTS NO LIABILITY WHICH MAY ARISE FROM RELIANCE OR USE OF THIS DOCUMENT OR THE DATA CONTAINED HEREIN BY ANY OTHER PARTY OR FOR ANY OTHER PURPOSE.



- Notes**
1. DO NOT SCALE FROM THIS DRAWING. USE ONLY PRINTED DIMENSIONS
  2. ALL DIMENSIONS ARE IN METRES UNLESS STATED OTHERWISE
  3. THIS DRAWING IS TO BE READ IN CONJUNCTION WITH ALL OTHER RELEVANT DOCUMENTATION
  4. SHEET CONTINUATION CUTLINE REPRESENTS PLOT BOUNDARY LINE OF ADJACENT PLOTS

Rev	Description	Date	By	Check	Approved
D6	Plots Updated	22/08/24	SM	AH	RB
D5	Order Limits and Plots Updated	30/05/24	SM	AH	RB
D4	Plots Updated	10/05/24	SM	AH	RB
D3	Order Limits Updated	01/03/24	AH	SM	RB
D2	Grid References Added	05/12/23	CG	SM	RB
D1	First Issue	05/10/23	CG	SM	RB

Purpose of Issue  
DCO APPLICATION

**Gateley / HAMER**

One Eleven Edmund Street  
Birmingham B3 2HJ  
Tel: 0121 234 0000  
Web: gateleyhamer.com

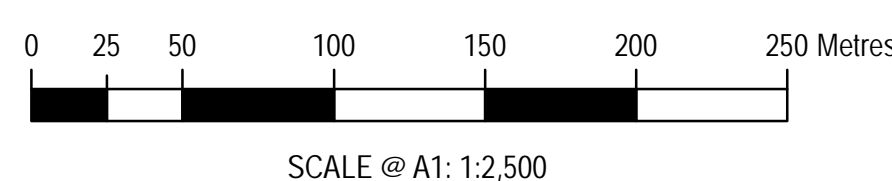


Project Title  
**LAND PLAN IN ACCORDANCE WITH REGULATION 5(2)(I) OF THE INFRASTRUCTURE PLANNING (APPLICATIONS: PRESCRIBED FORMS AND PROCEDURE) REGULATIONS 2009**

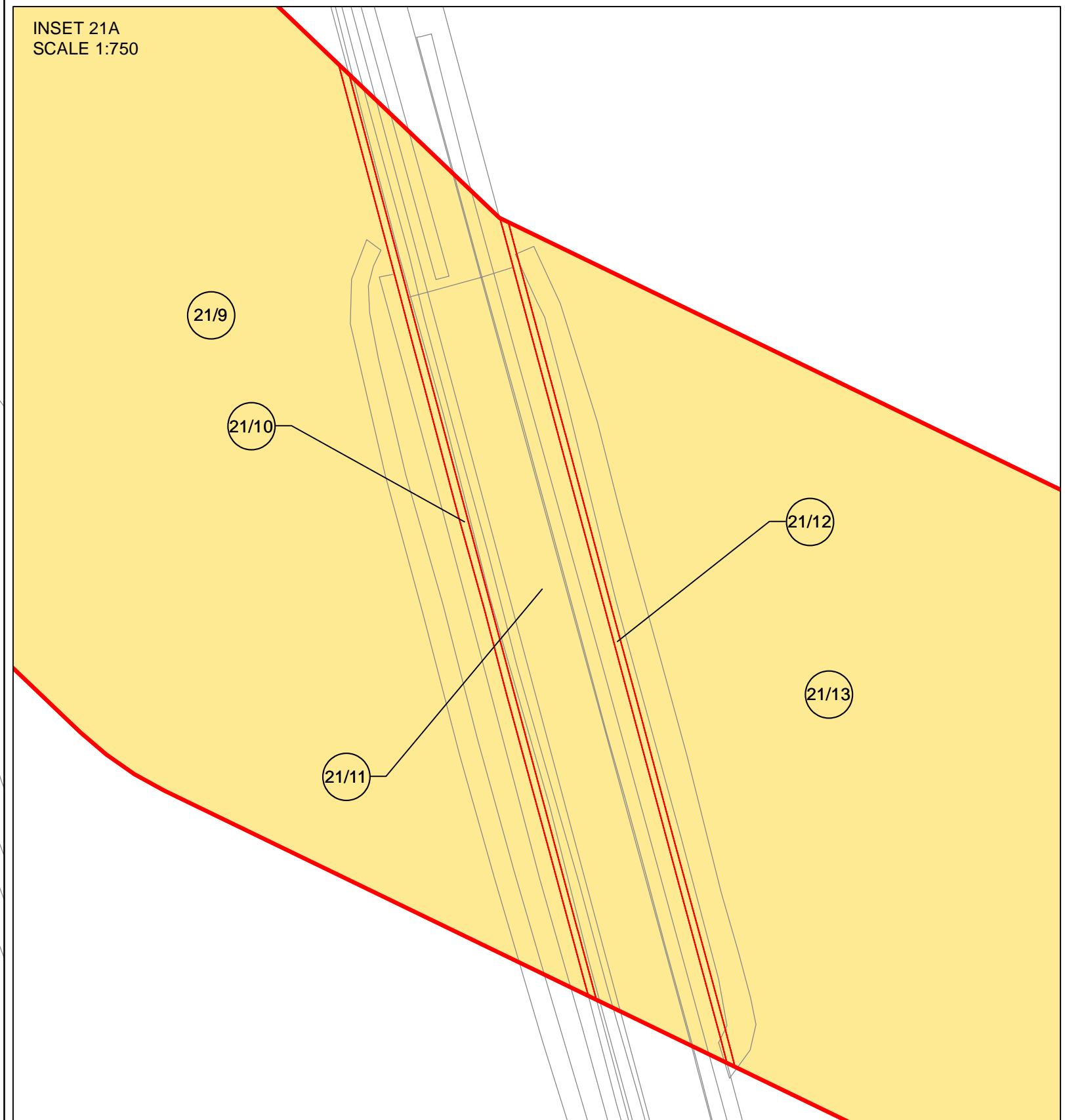
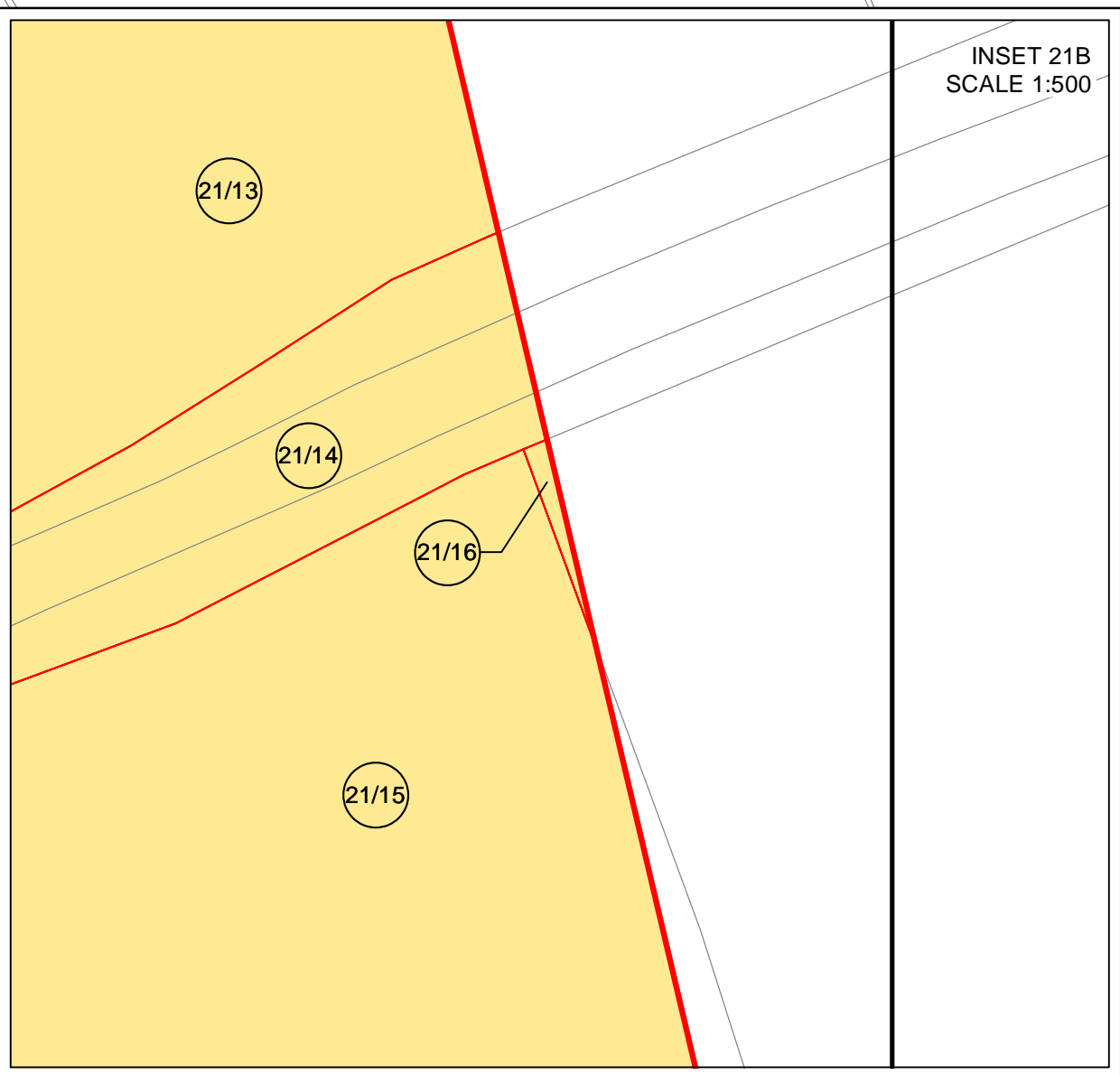
Application Document Reference 4.3

SHEET 20 OF 36

Drawn	SM	Checked	AH	Approved	RB	Date	22/08/24
GH Project Number	125724.00008		Scale	1:2,500		Page Size	A1
Harbour Energy Drawing Number	GHA-UKOS-P-XX-X-EN-108-00001-20		Revision	D6			

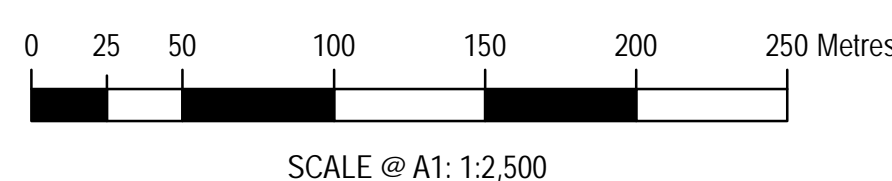





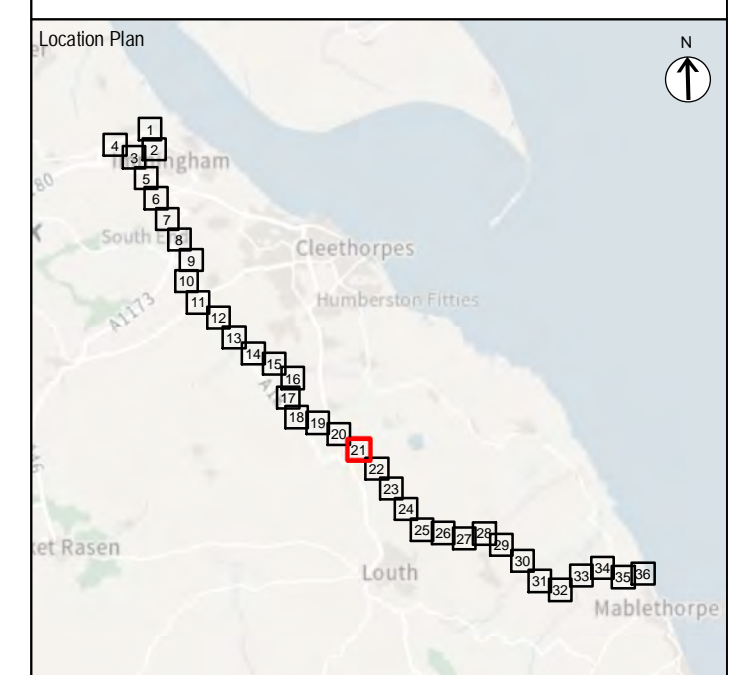


Key to Symbols

- Order Limits
- Permanent acquisition of subsurface



COPYRIGHT GATELEY HAMER LIMITED. THIS DOCUMENT HAS BEEN PREPARED PURSUANT TO AND SUBJECT TO THE TERMS OF APPOINTMENT BY THE CLIENT AND FOR THE SPECIFIC PURPOSES CONNECTED WITH THE PROJECT ONLY. IT SHOULD NOT BE RELIED UPON BY ANY OTHER PARTY OR USED FOR ANY OTHER PURPOSE. GATELEY HAMER ACCEPTS NO LIABILITY WHICH MAY ARISE FROM RELIANCE OR USE OF THIS DOCUMENT OR THE DATA CONTAINED HEREIN BY ANY OTHER PARTY OR FOR ANY OTHER PURPOSE.



- Notes
- DO NOT SCALE FROM THIS DRAWING. USE ONLY PRINTED DIMENSIONS
  - ALL DIMENSIONS ARE IN METRES UNLESS STATED OTHERWISE
  - THIS DRAWING IS TO BE READ IN CONJUNCTION WITH ALL OTHER RELEVANT DOCUMENTATION
  - SHEET CONTINUATION CUTLINE REPRESENTS PLOT BOUNDARY LINE OF ADJACENT PLOTS

Rev	Description	Date	By	Check	Approved
D6	Plots Updated	22/08/24	SM	AH	RB
D5	Order Limits and Plots Updated	30/05/24	SM	AH	RB
D4	Plots Updated	10/05/24	SM	AH	RB
D3	Order Limits Updated	01/03/24	AH	SM	RB
D2	Grid References Added	05/12/23	CG	SM	RB
D1	First Issue	05/10/23	CG	SM	RB

Purpose of Issue

DCO APPLICATION

**Gateley / HAMER**

One Eleven Edmund Street  
Birmingham B3 2HJ  
Tel: 0121 234 0000  
Web: gateleyhamer.com



Project Title

**LAND PLAN IN ACCORDANCE WITH REGULATION 5(2)(I) OF THE INFRASTRUCTURE PLANNING (APPLICATIONS: PRESCRIBED FORMS AND PROCEDURE) REGULATIONS 2009**

Application Document Reference 4.3

SHEET 21 OF 36

Drawn	Checked	Approved	Date
SM	AH	RB	22/08/24

GH Project Number	Scale	Page Size
125724.00008	1:2,500	A1


Harbour Energy Drawing Number	Revision
GHA-UKOS-P-XX-X-EN-108-00001-21	D6



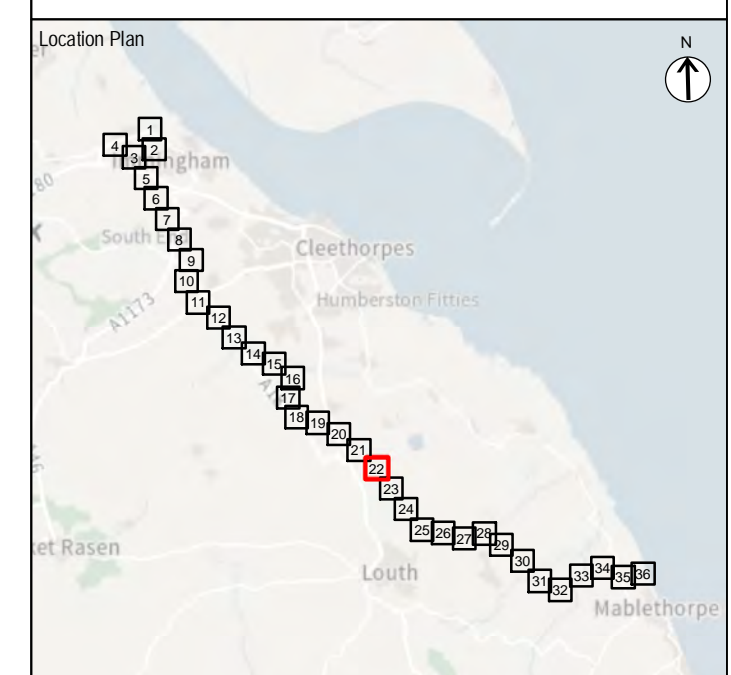


**Key to Symbols**

- Order Limits
- Permanent acquisition of subsurface



COPYRIGHT GATELEY HAMER LIMITED. THIS DOCUMENT HAS BEEN PREPARED PURSUANT TO AND SUBJECT TO THE TERMS OF APPOINTMENT BY THE CLIENT AND FOR THE SPECIFIC PURPOSES CONNECTED WITH THE PROJECT ONLY. IT SHOULD NOT BE RELIED UPON BY ANY OTHER PARTY OR USED FOR ANY OTHER PURPOSE. GATELEY HAMER ACCEPTS NO LIABILITY WHICH MAY ARISE FROM RELIANCE OR USE OF THIS DOCUMENT OR THE DATA CONTAINED HEREIN BY ANY OTHER PARTY OR FOR ANY OTHER PURPOSE.



- Notes**
- DO NOT SCALE FROM THIS DRAWING, USE ONLY PRINTED DIMENSIONS
  - ALL DIMENSIONS ARE IN METRES UNLESS STATED OTHERWISE
  - THIS DRAWING IS TO BE READ IN CONJUNCTION WITH ALL OTHER RELEVANT DOCUMENTATION
  - SHEET CONTINUATION CUTLINE REPRESENTS PLOT BOUNDARY LINE OF ADJACENT PLOTS

D6	Plots Updated	22/08/24	SM	AH	RB
D5	Order Limits and Plots Updated	30/05/24	SM	AH	RB
D4	Plots Updated	10/05/24	SM	AH	RB
D3	Order Limits Updated	01/03/24	AH	SM	RB
D2	Grid References Added	05/12/23	CG	SM	RB
D1	First Issue	05/10/23	CG	SM	RB
Rev	Description	Date	By	Check	Approved

Purpose of Issue  
**DCO APPLICATION**

**Gateley / HAMER**  
 One Eleven Edmund Street  
 Birmingham B3 2HJ  
 Tel: 0121 234 0000  
 Web: gateleyhamer.com



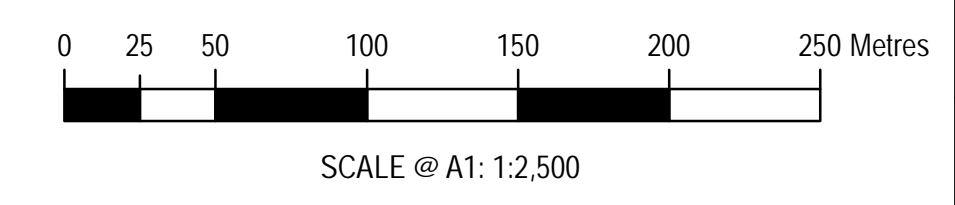
**Project Title**  
 LAND PLAN IN ACCORDANCE WITH REGULATION 5(2)(I) OF THE INFRASTRUCTURE PLANNING (APPLICATIONS: PRESCRIBED FORMS AND PROCEDURE) REGULATIONS 2009

**Drawing Title**  
 APPLICATION DOCUMENT REFERENCE 4.3  
 SHEET 22 OF 36

Drawn	Checked	Approved	Date
SM	AH	RB	22/08/24

GH Project Number	Scale	Page Size
125724.00008	1:2,500	A1

Harbour Energy Drawing Number	Revision
GHA-UKOS-P-XX-X-EN-108-00001-22	D6



FOR CONTINUATION SEE SHEET 23





**Key to Symbols**

- Order Limits
- Permanent acquisition of subsurface

**Location Plan**

- Notes**
- DO NOT SCALE FROM THIS DRAWING, USE ONLY PRINTED DIMENSIONS
  - ALL DIMENSIONS ARE IN METRES UNLESS STATED OTHERWISE
  - THIS DRAWING IS TO BE READ IN CONJUNCTION WITH ALL OTHER RELEVANT DOCUMENTATION
  - SHEET CONTINUATION CUTLINE REPRESENTS PLOT BOUNDARY LINE OF ADJACENT PLOTS

D6	Plots Updated	22/08/24	SM	AH	RB
D5	Order Limits and Plots Updated	30/05/24	SM	AH	RB
D4	Plots Updated	10/05/24	SM	AH	RB
D3	Order Limits Updated	01/03/24	AH	SM	RB
D2	Grid References Added	05/12/23	CG	SM	RB
D1	First Issue	05/10/23	CG	SM	RB
Rev	Description	Date	By	Check	Approved

Purpose of Issue

**DCO APPLICATION**

**Gateley / HAMER**

One Eleven Edmund Street  
Birmingham B3 2HJ  
Tel: 0121 234 0000  
Web: gateleyhamer.com

Client

Project Title

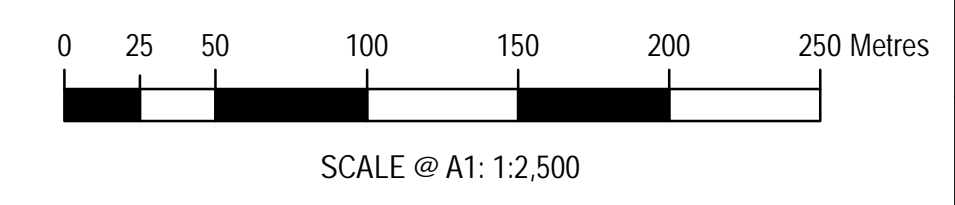
**Drawing Title**

LAND PLAN IN ACCORDANCE WITH REGULATION 5(2)(I) OF THE INFRASTRUCTURE PLANNING (APPLICATIONS: PRESCRIBED FORMS AND PROCEDURE) REGULATIONS 2009

APPLICATION DOCUMENT REFERENCE 4.3

SHEET 23 OF 36

Drawn	SM	Checked	AH	Approved	RB	Date	22/08/24
GH Project Number	125724.00008		Scale	1:2,500		Page Size	A1
Harbour Energy Drawing Number	GHA-UKOS-P-XX-X-EN-108-00001-23		Revision	D6			



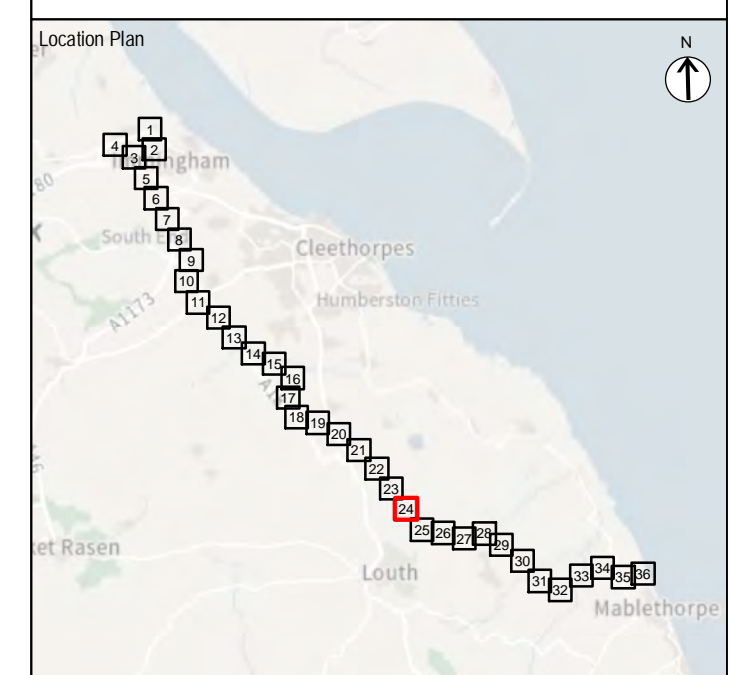




**Key to Symbols**

- Order Limits
- Permanent acquisition of subsurface
- Temporary possession and use

COPYRIGHT GATELEY HAMER LIMITED. THIS DOCUMENT HAS BEEN PREPARED PURSUANT TO AND SUBJECT TO THE TERMS OF APPOINTMENT BY THE CLIENT AND FOR THE SPECIFIC PURPOSES CONNECTED WITH THE PROJECT ONLY. IT SHOULD NOT BE RELIED UPON BY ANY OTHER PARTY OR USED FOR ANY OTHER PURPOSE. GATELEY HAMER ACCEPTS NO LIABILITY WHICH MAY ARISE FROM RELIANCE OR USE OF THIS DOCUMENT OR THE DATA CONTAINED HEREIN BY ANY OTHER PARTY OR FOR ANY OTHER PURPOSE.



- Notes**
- DO NOT SCALE FROM THIS DRAWING. USE ONLY PRINTED DIMENSIONS
  - ALL DIMENSIONS ARE IN METRES UNLESS STATED OTHERWISE
  - THIS DRAWING IS TO BE READ IN CONJUNCTION WITH ALL OTHER RELEVANT DOCUMENTATION
  - SHEET CONTINUATION CUTLINE REPRESENTS PLOT BOUNDARY LINE OF ADJACENT PLOTS

Rev	Description	Date	By	Check	Approved
D6	Plots Updated	22/08/24	SM	AH	RB
D5	Order Limits and Plots Updated	30/05/24	SM	AH	RB
D4	Plots Updated	10/05/24	SM	AH	RB
D3	Order Limits Updated	01/03/24	AH	SM	RB
D2	Grid References Added	05/12/23	CG	SM	RB
D1	First Issue	05/10/23	CG	SM	RB

Purpose of Issue  
**DCO APPLICATION**

**Gateley / HAMER**  
 One Eleven Edmund Street  
 Birmingham B3 2HJ  
 Tel: 0121 234 0000  
 Web: gateleyhamer.com



**Project Title**  
 LAND PLAN IN ACCORDANCE WITH REGULATION 5(2)(I) OF THE INFRASTRUCTURE PLANNING (APPLICATIONS: PRESCRIBED FORMS AND PROCEDURE) REGULATIONS 2009

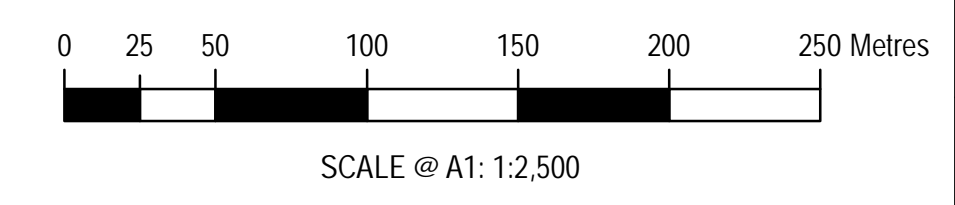
**Drawing Title**  
 APPLICATION DOCUMENT REFERENCE 4.3

SHEET 24 OF 36

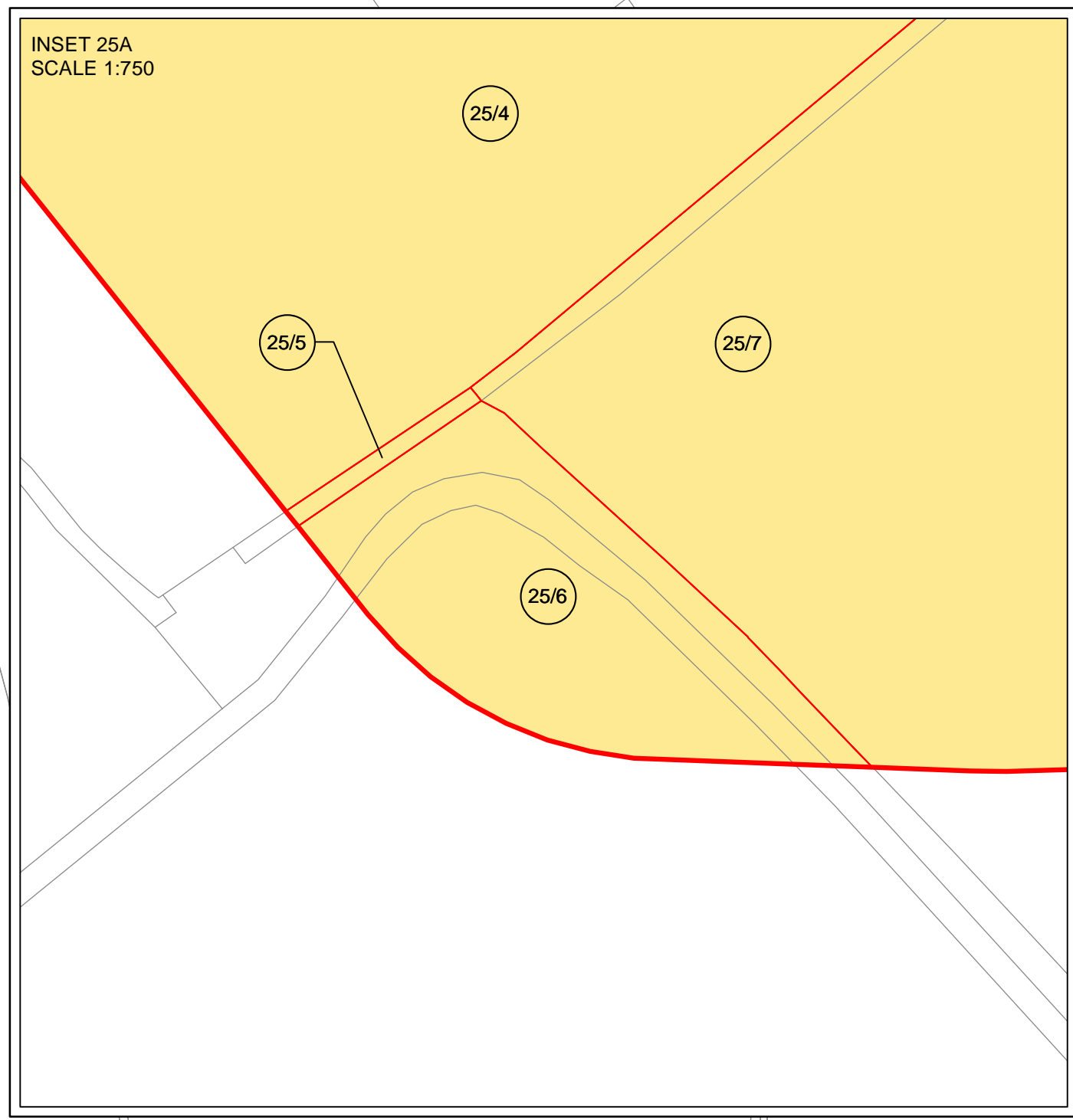
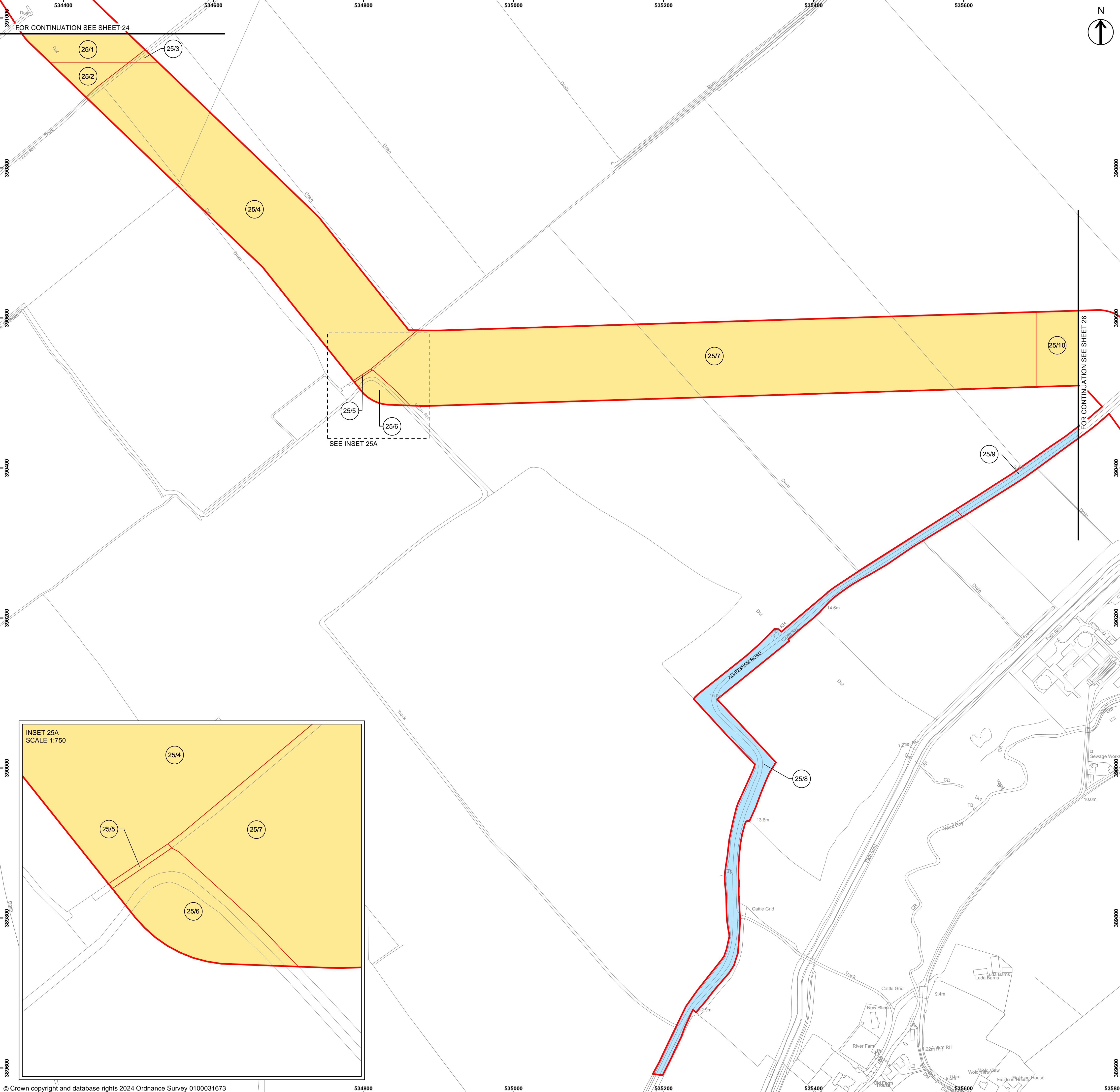
Drawn	Checked	Approved	Date
SM	AH	RB	22/08/24

GH Project Number	Scale	Page Size
125724.00008	1:2,500	A1

Harbour Energy Drawing Number	Revision
GHA-UKOS-P-XX-X-EN-108-00001-24	D6



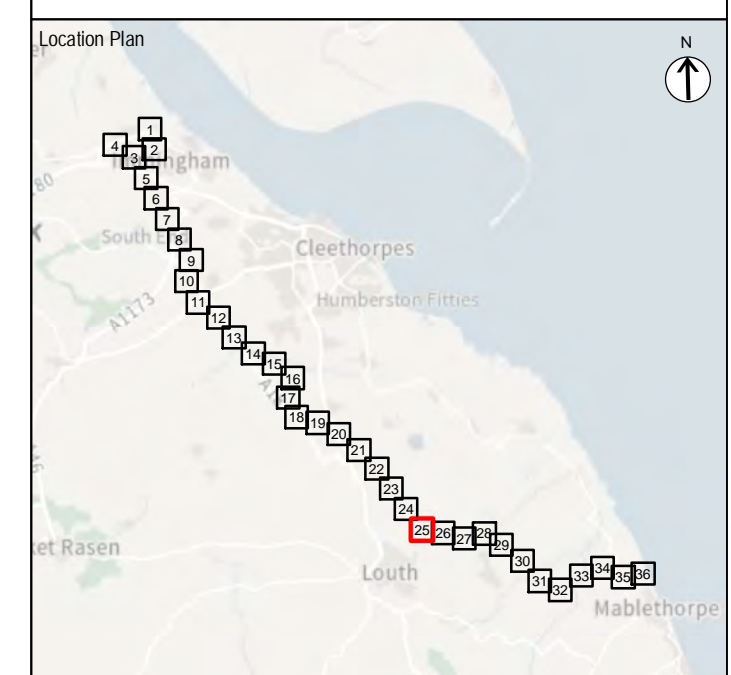




**Key to Symbols**

- Order Limits
- Permanent acquisition of subsurface
- Permanent rights and temporary use

COPYRIGHT GATELEY HAMER LIMITED. THIS DOCUMENT HAS BEEN PREPARED PURSUANT TO AND SUBJECT TO THE TERMS OF APPOINTMENT BY THE CLIENT AND FOR THE SPECIFIC PURPOSES CONNECTED WITH THE PROJECT ONLY. IT SHOULD NOT BE RELIED UPON BY ANY OTHER PARTY OR USED FOR ANY OTHER PURPOSE. GATELEY HAMER ACCEPTS NO LIABILITY WHICH MAY ARISE FROM RELIANCE OR USE OF THIS DOCUMENT OR THE DATA CONTAINED HEREIN BY ANY OTHER PARTY OR FOR ANY OTHER PURPOSE.



- Notes**
1. DO NOT SCALE FROM THIS DRAWING, USE ONLY PRINTED DIMENSIONS
  2. ALL DIMENSIONS ARE IN METRES UNLESS STATED OTHERWISE
  3. THIS DRAWING IS TO BE READ IN CONJUNCTION WITH ALL OTHER RELEVANT DOCUMENTATION
  4. SHEET CONTINUATION CUTLINE REPRESENTS PLOT BOUNDARY LINE OF ADJACENT PLOTS

Rev	Description	Date	By	Check	Approved
D6	Plots Updated	22/08/24	SM	AH	RB
D5	Order Limits and Plots Updated	30/05/24	SM	AH	RB
D4	Plots Updated	10/05/24	SM	AH	RB
D3	Order Limits Updated	01/03/24	AH	SM	RB
D2	Grid References Added	05/12/23	CG	SM	RB
D1	First Issue	05/10/23	CG	SM	RB

Purpose of Issue: DCO APPLICATION

**Gateley / HAMER**

One Eleven Edmund Street  
Birmingham B3 2HJ  
Tel: 0121 234 0000  
Web: gateleyhamer.com

Client: **Harbour Energy**

Project Title: **VikingCCS**

Drawing Title: **LAND PLAN IN ACCORDANCE WITH REGULATION 5(2)(I) OF THE INFRASTRUCTURE PLANNING (APPLICATIONS: PRESCRIBED FORMS AND PROCEDURE) REGULATIONS 2009**

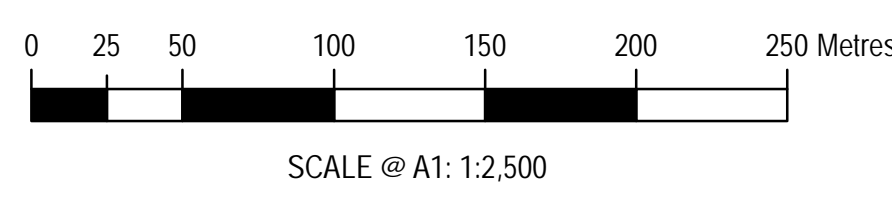
APPLICATION DOCUMENT REFERENCE 4.3

SHEET 25 OF 36

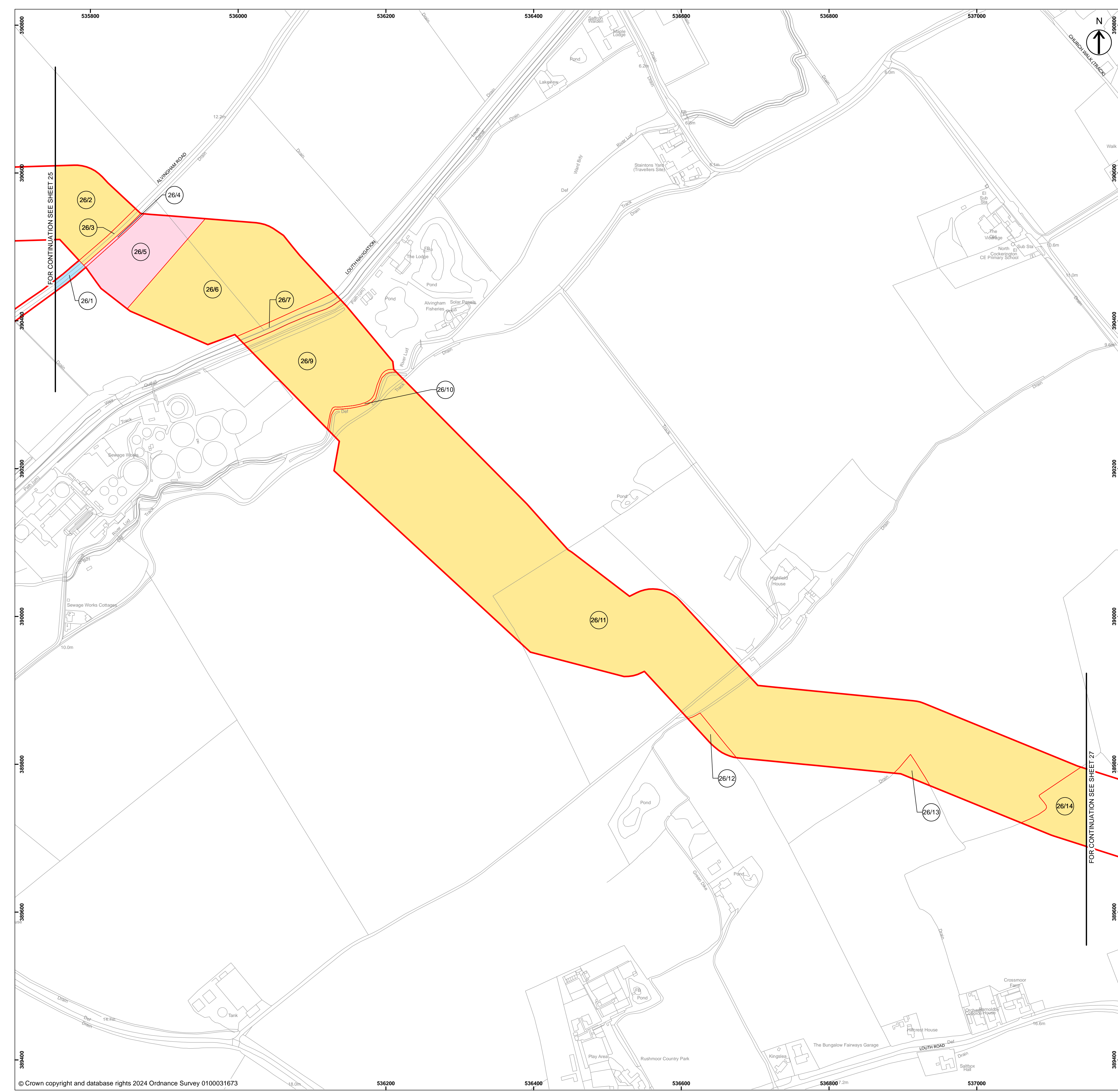
Drawn	Checked	Approved	Date
SM	AH	RB	22/08/24

GH Project Number	Scale	Page Size
125724.00008	1:2,500	A1

Harbour Energy Drawing Number	Revision
GHA-UKOS-P-XX-X-EN-108-00001-25	D6



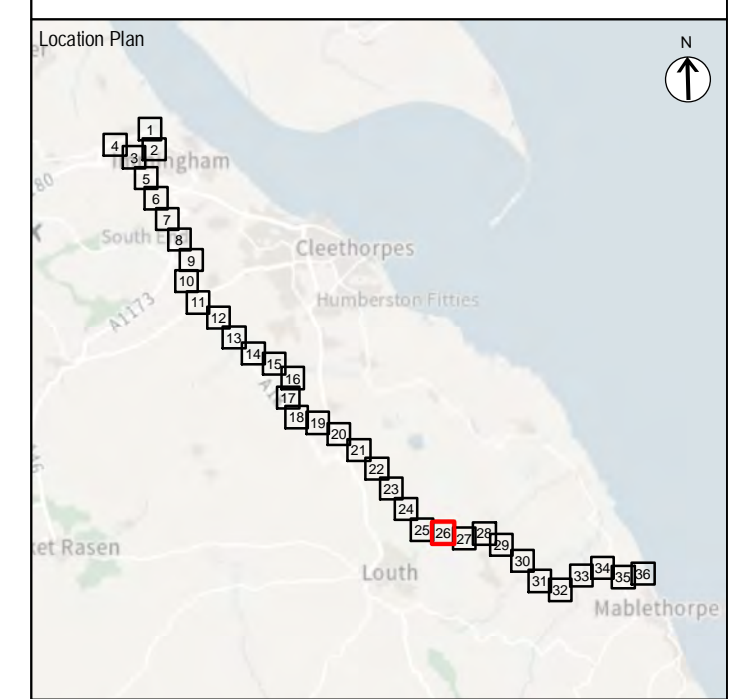




**Key to Symbols**

- Order Limits
- Permanent acquisition
- Permanent acquisition of subsurface
- Permanent rights and temporary use

COPYRIGHT GATELEY HAMER LIMITED. THIS DOCUMENT HAS BEEN PREPARED PURSUANT TO AND SUBJECT TO THE TERMS OF APPOINTMENT BY THE CLIENT AND FOR THE SPECIFIC PURPOSES CONNECTED WITH THE PROJECT ONLY. IT SHOULD NOT BE RELIED UPON BY ANY OTHER PARTY OR USED FOR ANY OTHER PURPOSE. GATELEY HAMER ACCEPTS NO LIABILITY WHICH MAY ARISE FROM RELIANCE OR USE OF THIS DOCUMENT OR THE DATA CONTAINED HEREIN BY ANY OTHER PARTY OR FOR ANY OTHER PURPOSE.



- Notes**
1. DO NOT SCALE FROM THIS DRAWING. USE ONLY PRINTED DIMENSIONS
  2. ALL DIMENSIONS ARE IN METRES UNLESS STATED OTHERWISE
  3. THIS DRAWING IS TO BE READ IN CONJUNCTION WITH ALL OTHER RELEVANT DOCUMENTATION
  4. SHEET CONTINUATION CUTLINE REPRESENTS PLOT BOUNDARY LINE OF ADJACENT PLOTS

D6	Plots Updated	22/08/24	SM	AH	RB
D5	Order Limits and Plots Updated	30/05/24	SM	AH	RB
D4	Plots Updated	10/05/24	SM	AH	RB
D3	Order Limits Updated	01/03/24	AH	SM	RB
D2	Grid References Added	05/12/23	CG	SM	RB
D1	First Issue	05/10/23	CG	SM	RB
Rev	Description	Date	By	Check	Approved

Purpose of Issue  
**DCO APPLICATION**

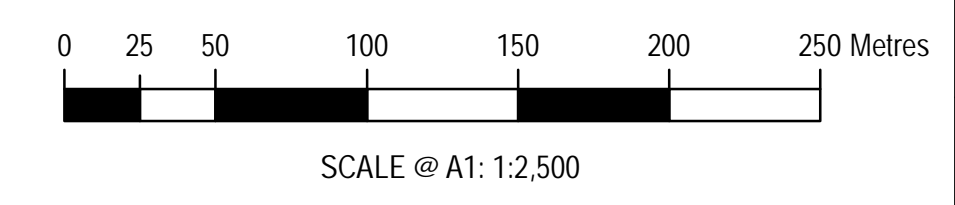
**Gateley / HAMER**  
 One Eleven Edmund Street  
 Birmingham B3 2HJ  
 Tel: 0121 234 0000  
 Web: gateleyhamer.com

Client

Project Title

Drawing Title  
**LAND PLAN IN ACCORDANCE WITH REGULATION 5(2)(I) OF THE INFRASTRUCTURE PLANNING (APPLICATIONS: PRESCRIBED FORMS AND PROCEDURE) REGULATIONS 2009**  
 APPLICATION DOCUMENT REFERENCE 4.3  
 SHEET 26 OF 36

Drawn	Checked	Approved	Date
SM	AH	RB	22/08/24
GH Project Number	Scale	Page Size	
125724.00008	1:2,500	A1	
Harbour Energy Drawing Number	Revision		
GHA-UKOS-P-XX-X-EN-108-00001-26	D6		






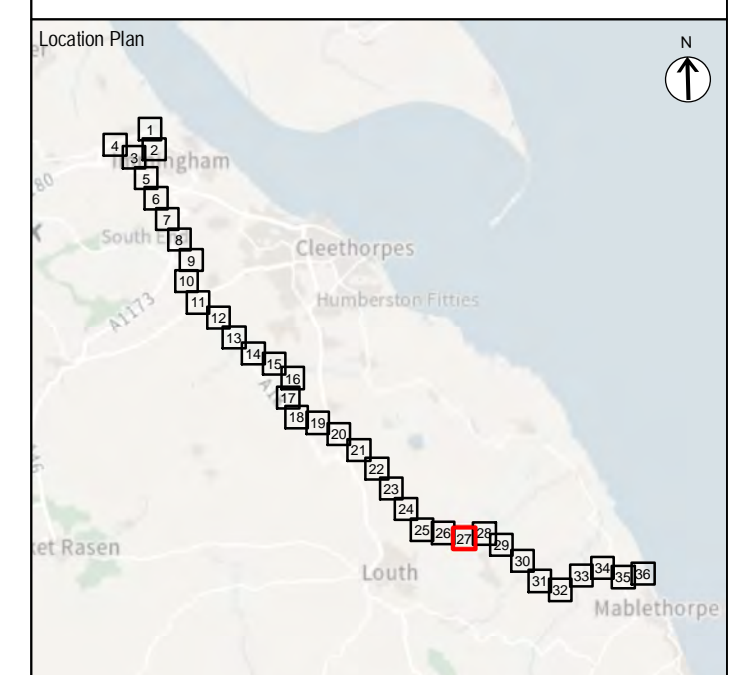


Key to Symbols

- Order Limits
- Permanent acquisition of subsurface



COPYRIGHT GATELEY HAMER LIMITED. THIS DOCUMENT HAS BEEN PREPARED PURSUANT TO AND SUBJECT TO THE TERMS OF APPOINTMENT BY THE CLIENT AND FOR THE SPECIFIC PURPOSES CONNECTED WITH THE PROJECT ONLY. IT SHOULD NOT BE RELIED UPON BY ANY OTHER PARTY OR USED FOR ANY OTHER PURPOSE. GATELEY HAMER ACCEPTS NO LIABILITY WHICH MAY ARISE FROM RELIANCE OR USE OF THIS DOCUMENT OR THE DATA CONTAINED HEREIN BY ANY OTHER PARTY OR FOR ANY OTHER PURPOSE.



- Notes
- DO NOT SCALE FROM THIS DRAWING, USE ONLY PRINTED DIMENSIONS
  - ALL DIMENSIONS ARE IN METRES UNLESS STATED OTHERWISE
  - THIS DRAWING IS TO BE READ IN CONJUNCTION WITH ALL OTHER RELEVANT DOCUMENTATION
  - SHEET CONTINUATION CUTLINE REPRESENTS PLOT BOUNDARY LINE OF ADJACENT PLOTS

Rev	Description	Date	By	Check	Approved
D6	Plots Updated	22/08/24	SM	AH	RB
D5	Order Limits and Plots Updated	30/05/24	SM	AH	RB
D4	Plots Updated	10/05/24	SM	AH	RB
D3	Order Limits Updated	01/03/24	AH	SM	RB
D2	Grid References Added	05/12/23	CG	SM	RB
D1	First Issue	05/10/23	CG	SM	RB

Purpose of Issue

DCO APPLICATION

**Gateley / HAMER**

One Eleven Edmund Street  
Birmingham B3 2HJ  
Tel: 0121 234 0000  
Web: gateleyhamer.com

Client

Project Title

Drawing Title

LAND PLAN IN ACCORDANCE WITH REGULATION 5(2)(I) OF THE INFRASTRUCTURE PLANNING (APPLICATIONS: PRESCRIBED FORMS AND PROCEDURE) REGULATIONS 2009

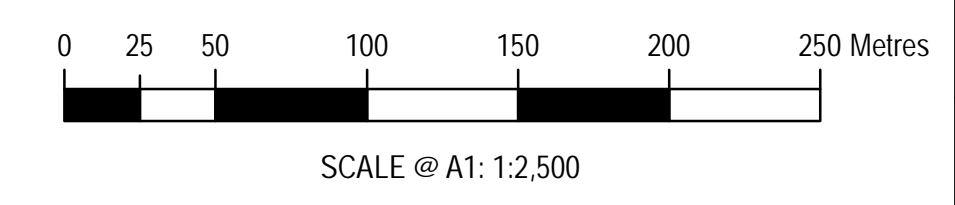
APPLICATION DOCUMENT REFERENCE 4.3

SHEET 27 OF 36

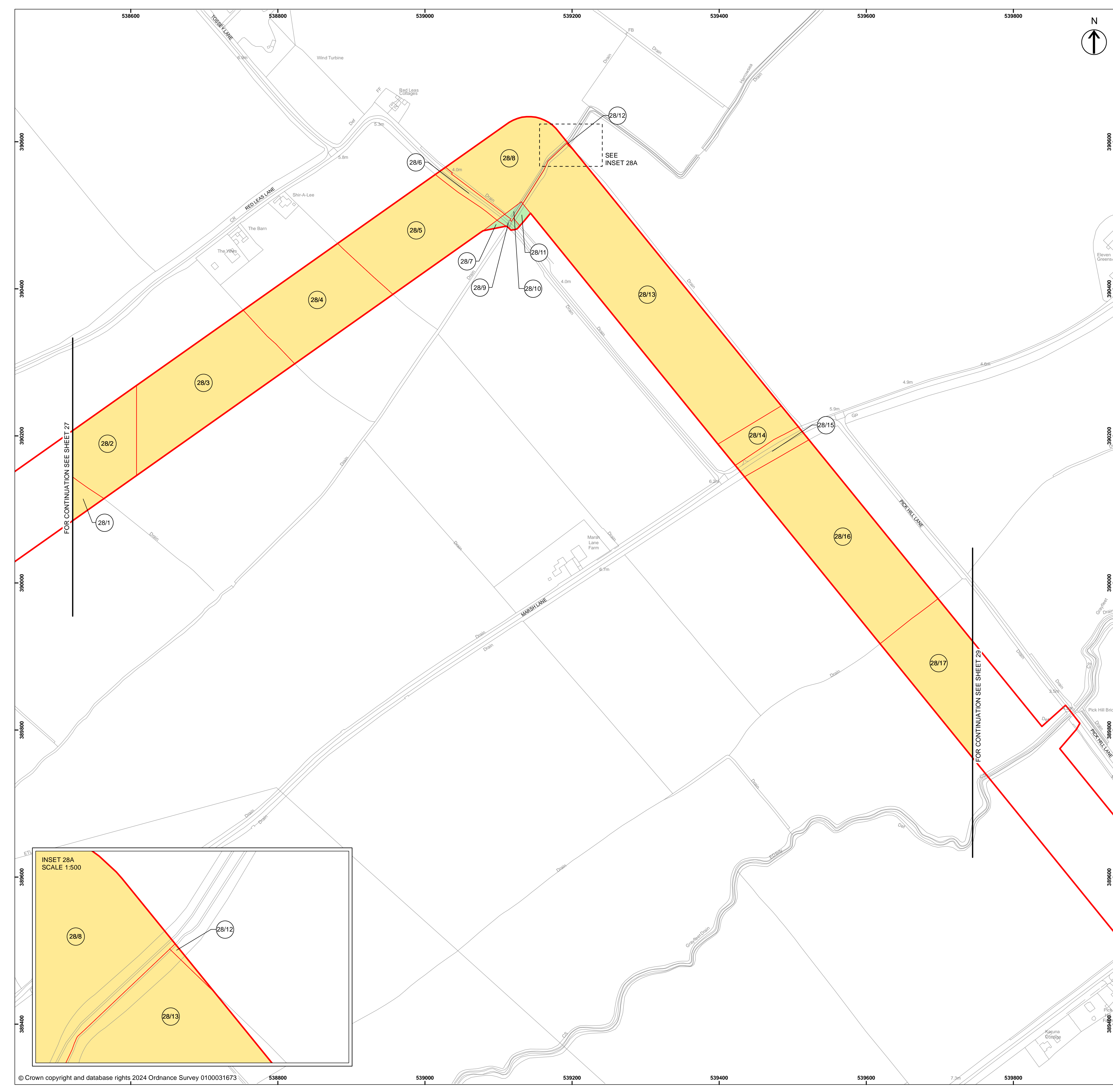
Drawn	Checked	Approved	Date
SM	AH	RB	22/08/24

GH Project Number	Scale	Page Size
125724.00008	1:2,500	A1

Harbour Energy Drawing Number	Revision
GHA-UKOS-P-XX-X-EN-108-00001-27	D6



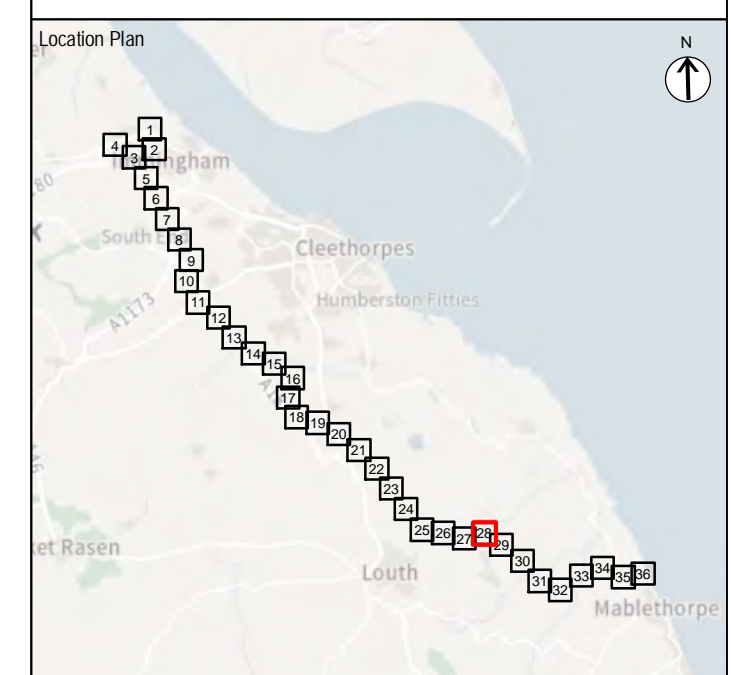




**Key to Symbols**

- Order Limits
- Permanent acquisition of subsurface
- Temporary possession and use

COPYRIGHT GATELEY HAMER LIMITED. THIS DOCUMENT HAS BEEN PREPARED PURSUANT TO AND SUBJECT TO THE TERMS OF APPOINTMENT BY THE CLIENT AND FOR THE SPECIFIC PURPOSES CONNECTED WITH THE PROJECT ONLY. IT SHOULD NOT BE RELIED UPON BY ANY OTHER PARTY OR USED FOR ANY OTHER PURPOSE. GATELEY HAMER ACCEPTS NO LIABILITY WHICH MAY ARISE FROM RELIANCE OR USE OF THIS DOCUMENT OR THE DATA CONTAINED HEREIN BY ANY OTHER PARTY OR FOR ANY OTHER PURPOSE.



- Notes**
- DO NOT SCALE FROM THIS DRAWING. USE ONLY PRINTED DIMENSIONS
  - ALL DIMENSIONS ARE IN METRES UNLESS STATED OTHERWISE
  - THIS DRAWING IS TO BE READ IN CONJUNCTION WITH ALL OTHER RELEVANT DOCUMENTATION
  - SHEET CONTINUATION CUTLINE REPRESENTS PLOT BOUNDARY LINE OF ADJACENT PLOTS

Rev	Description	Date	By	Check	Approved
D6	Plots Updated	22/08/24	SM	AH	RB
D5	Order Limits and Plots Updated	30/05/24	SM	AH	RB
D4	Plots Updated	10/05/24	SM	AH	RB
D3	Order Limits Updated	01/03/24	AH	SM	RB
D2	Grid References Added	05/12/23	CG	SM	RB
D1	First Issue	05/10/23	CG	SM	RB

Purpose of Issue  
DCO APPLICATION

**Gateley / HAMER**

One Eleven Edmund Street  
Birmingham B3 2HJ  
Tel: 0121 234 0000  
Web: gateleyhamer.com



Project Title  
**LAND PLAN IN ACCORDANCE WITH REGULATION 5(2)(I) OF THE INFRASTRUCTURE PLANNING (APPLICATIONS: PRESCRIBED FORMS AND PROCEDURE) REGULATIONS 2009**

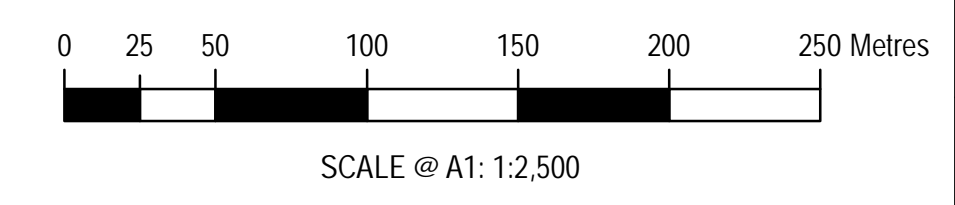
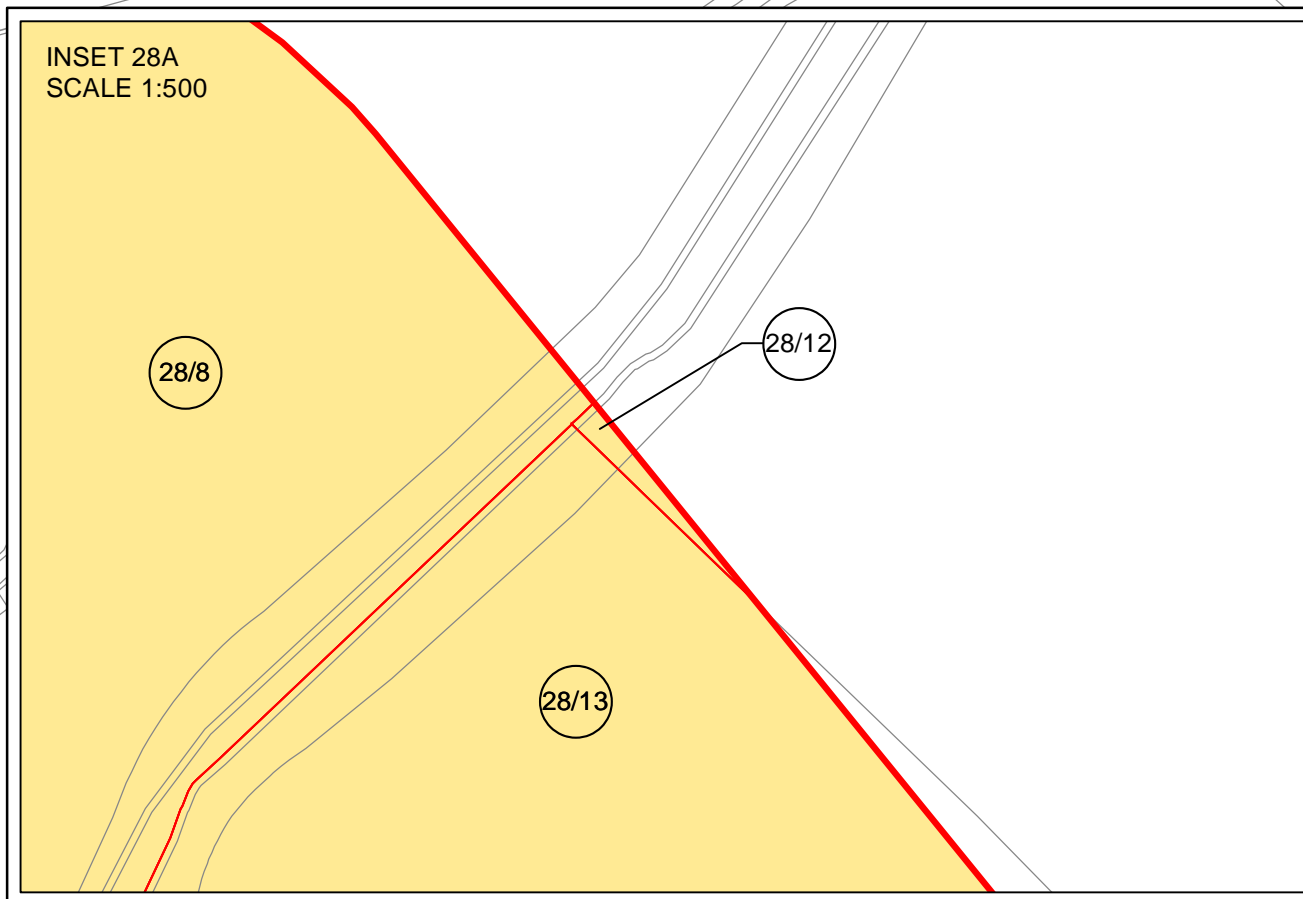
Application Document Reference 4.3

SHEET 28 OF 36

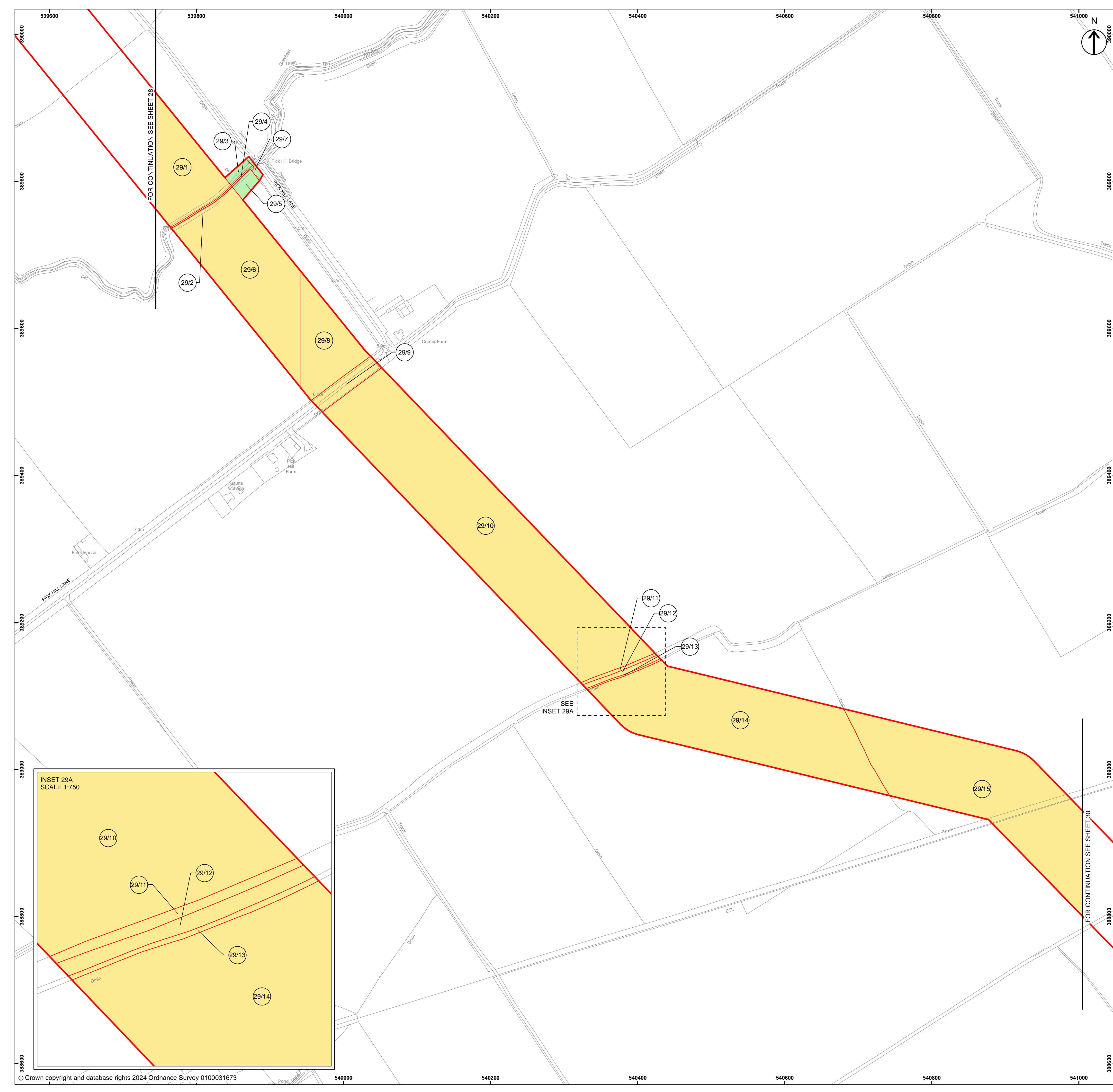
Drawn	Checked	Approved	Date
SM	AH	RB	22/08/24

GH Project Number	Scale	Page Size
125724.00008	1:2,500	A1

Harbour Energy Drawing Number	Revision
GHA-UKOS-P-XX-X-EN-108-00001-28	D6



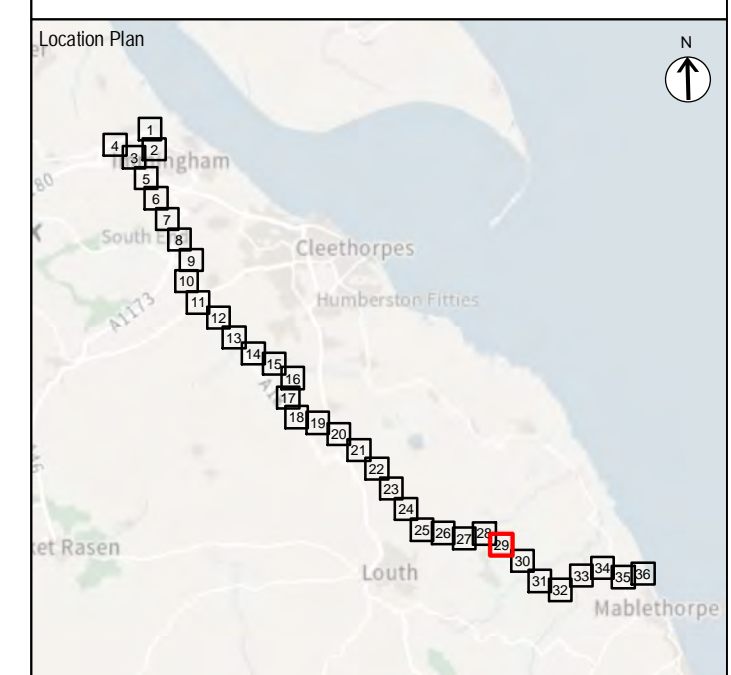




**Key to Symbols**

- Order Limits
- Permanent acquisition of subsurface
- Temporary possession and use

COPYRIGHT GATELEY HAMER LIMITED. THIS DOCUMENT HAS BEEN PREPARED PURSUANT TO AND SUBJECT TO THE TERMS OF APPOINTMENT BY THE CLIENT AND FOR THE SPECIFIC PURPOSES CONNECTED WITH THE PROJECT ONLY. IT SHOULD NOT BE RELIED UPON BY ANY OTHER PARTY OR USED FOR ANY OTHER PURPOSE. GATELEY HAMER ACCEPTS NO LIABILITY WHICH MAY ARISE FROM RELIANCE OR USE OF THIS DOCUMENT OR THE DATA CONTAINED HEREIN BY ANY OTHER PARTY OR FOR ANY OTHER PURPOSE.



- Notes**
- DO NOT SCALE FROM THIS DRAWING, USE ONLY PRINTED DIMENSIONS
  - ALL DIMENSIONS ARE IN METRES UNLESS STATED OTHERWISE
  - THIS DRAWING IS TO BE READ IN CONJUNCTION WITH ALL OTHER RELEVANT DOCUMENTATION
  - SHEET CONTINUATION CUTLINE REPRESENTS PLOT BOUNDARY LINE OF ADJACENT PLOTS

Rev	Description	Date	By	Check	Approved
D6	Plots Updated	22/08/24	SM	AH	RB
D5	Order Limits and Plots Updated	30/05/24	SM	AH	RB
D4	Plots Updated	10/05/24	SM	AH	RB
D3	Order Limits Updated	01/03/24	AH	SM	RB
D2	Grid References Added	05/12/23	CG	SM	RB
D1	First Issue	05/10/23	CG	SM	RB

Purpose of Issue

DCO APPLICATION

**Gateley / HAMER**

One Eleven Edmund Street  
Birmingham B3 2HJ  
Tel: 0121 234 0000  
Web: gateleyhamer.com



Project Title

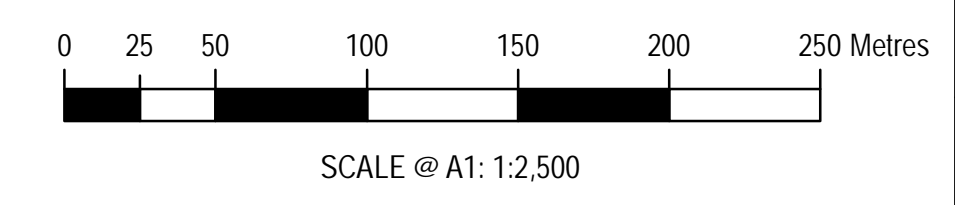
**LAND PLAN IN ACCORDANCE WITH REGULATION 5(2)(I) OF THE INFRASTRUCTURE PLANNING (APPLICATIONS: PRESCRIBED FORMS AND PROCEDURE) REGULATIONS 2009**

Drawing Title

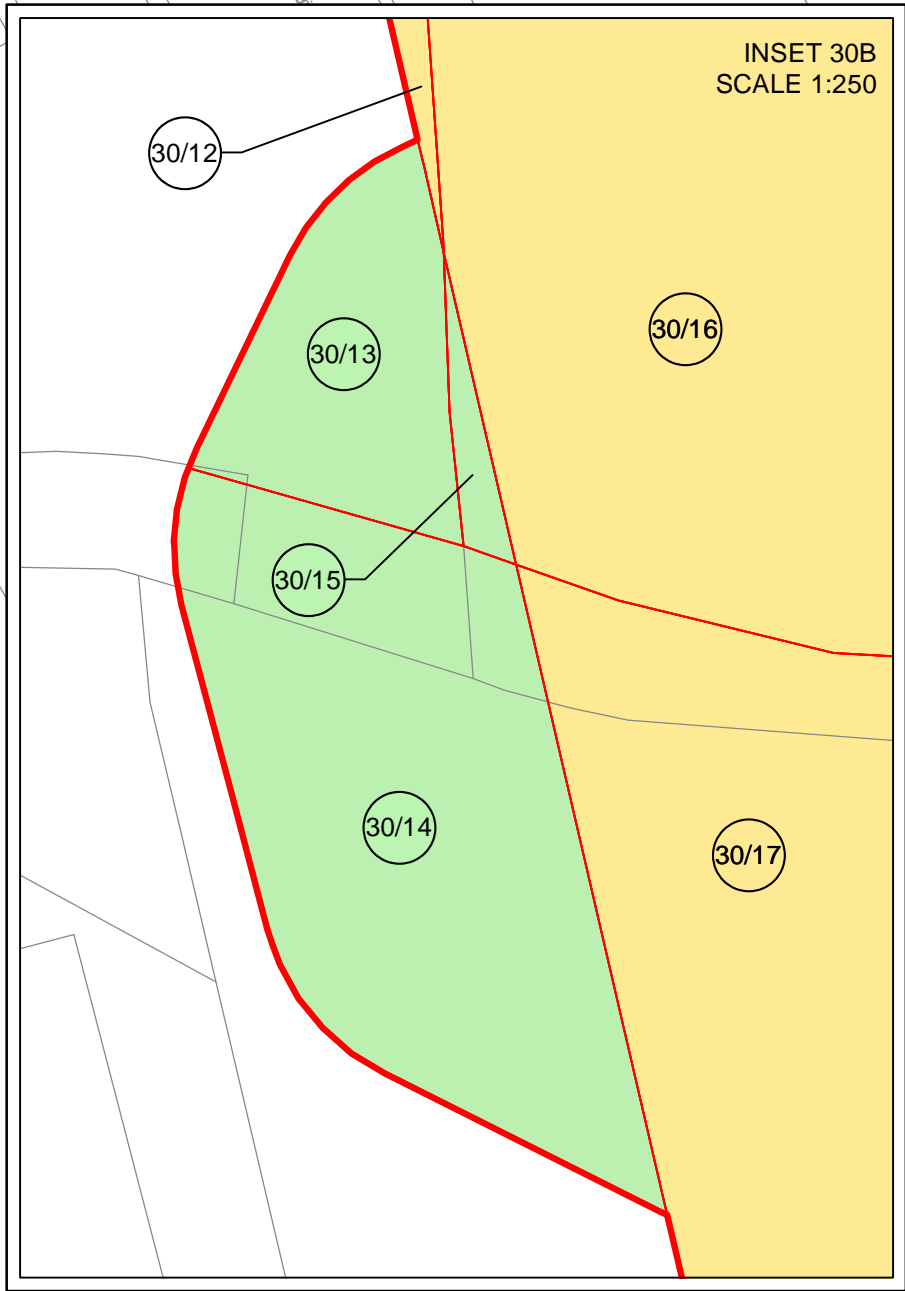
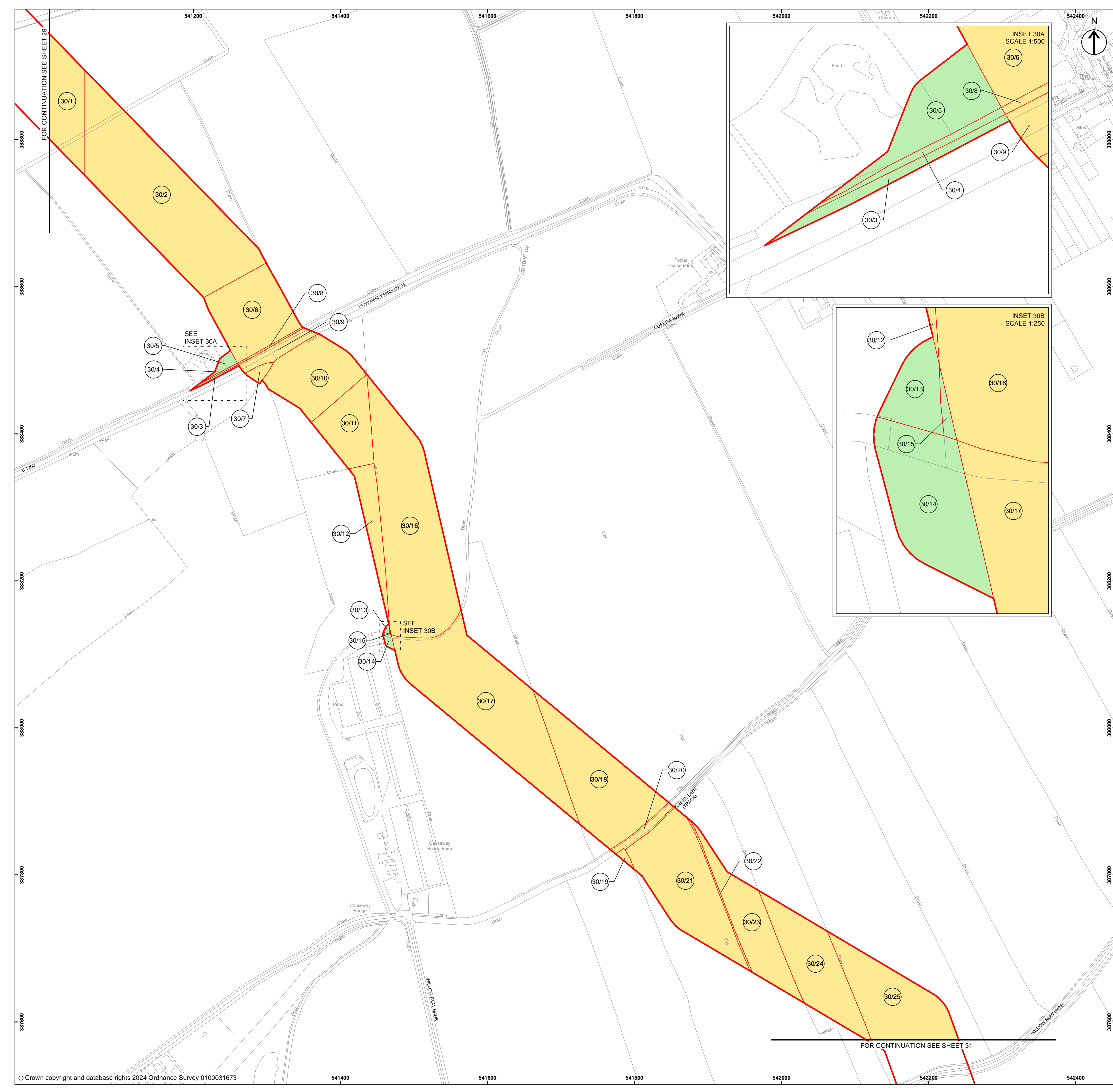
**APPLICATION DOCUMENT REFERENCE 4.3**

SHEET 29 OF 36

Drawn	Checked	Approved	Date
SM	AH	RB	22/08/24
GH Project Number	Scale	Page Size	
125724.00008	1:2,500	A1	
Harbour Energy Drawing Number	Revision		
GHA-UKOS-P-XX-X-EN-108-00001-29	D6		







**Key to Symbols**

- Order Limits
- Permanent acquisition of subsurface
- Temporary possession and use

COPYRIGHT GATELEY HAMER LIMITED. THIS DOCUMENT HAS BEEN PREPARED PURSUANT TO AND SUBJECT TO THE TERMS OF APPOINTMENT BY THE CLIENT AND FOR THE SPECIFIC PURPOSES CONNECTED WITH THE PROJECT ONLY. IT SHOULD NOT BE RELIED UPON BY ANY OTHER PARTY OR USED FOR ANY OTHER PURPOSE. GATELEY HAMER ACCEPTS NO LIABILITY WHICH MAY ARISE FROM RELIANCE OR USE OF THIS DOCUMENT OR THE DATA CONTAINED HEREIN BY ANY OTHER PARTY OR FOR ANY OTHER PURPOSE.



- Notes**
- DO NOT SCALE FROM THIS DRAWING, USE ONLY PRINTED DIMENSIONS
  - ALL DIMENSIONS ARE IN METRES UNLESS STATED OTHERWISE
  - THIS DRAWING IS TO BE READ IN CONJUNCTION WITH ALL OTHER RELEVANT DOCUMENTATION
  - SHEET CONTINUATION CUTLINE REPRESENTS PLOT BOUNDARY LINE OF ADJACENT PLOTS

Rev	Description	Date	By	Check	Approved
D6	Plots Updated	22/08/24	SM	AH	RB
D5	Order Limits and Plots Updated	30/05/24	SM	AH	RB
D4	Plots Updated	10/05/24	SM	AH	RB
D3	Order Limits Updated	01/03/24	AH	SM	RB
D2	Grid References Added	05/12/23	CG	SM	RB
D1	First Issue	05/10/23	CG	SM	RB

Purpose of Issue  
**DCO APPLICATION**

**Gateley / HAMER**  
 One Eleven Edmund Street  
 Birmingham B3 2HJ  
 Tel: 0121 234 0000  
 Web: gateleyhamer.com

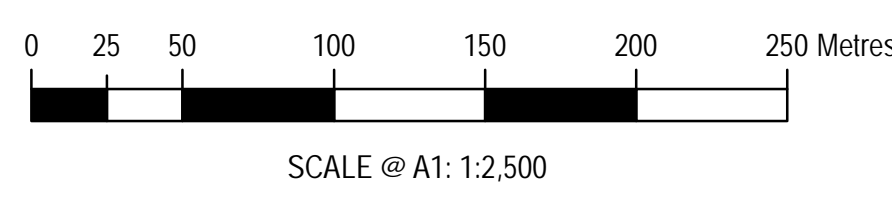


Project Title  
**LAND PLAN IN ACCORDANCE WITH REGULATION 5(2)(I) OF THE INFRASTRUCTURE PLANNING (APPLICATIONS: PRESCRIBED FORMS AND PROCEDURE) REGULATIONS 2009**

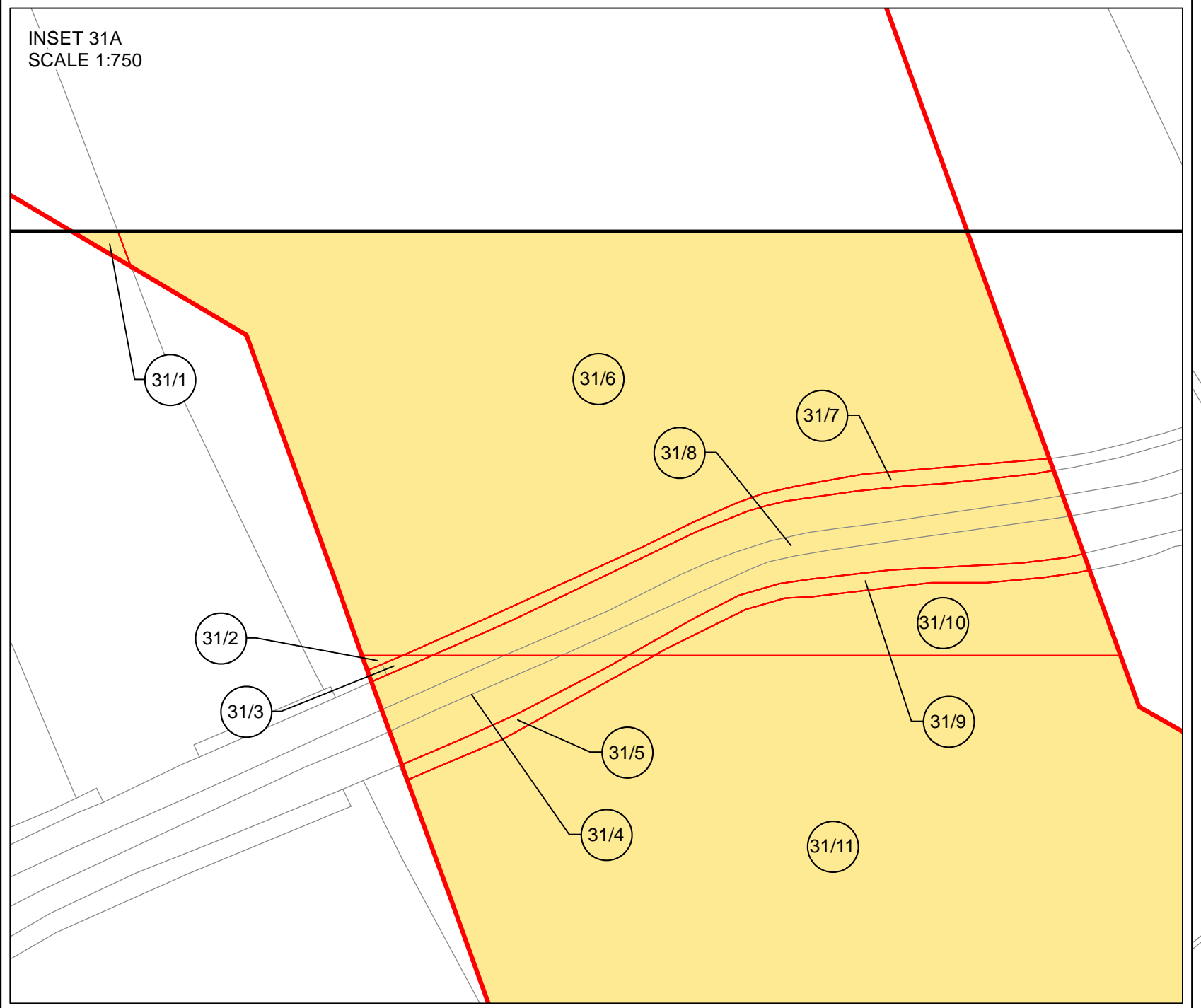
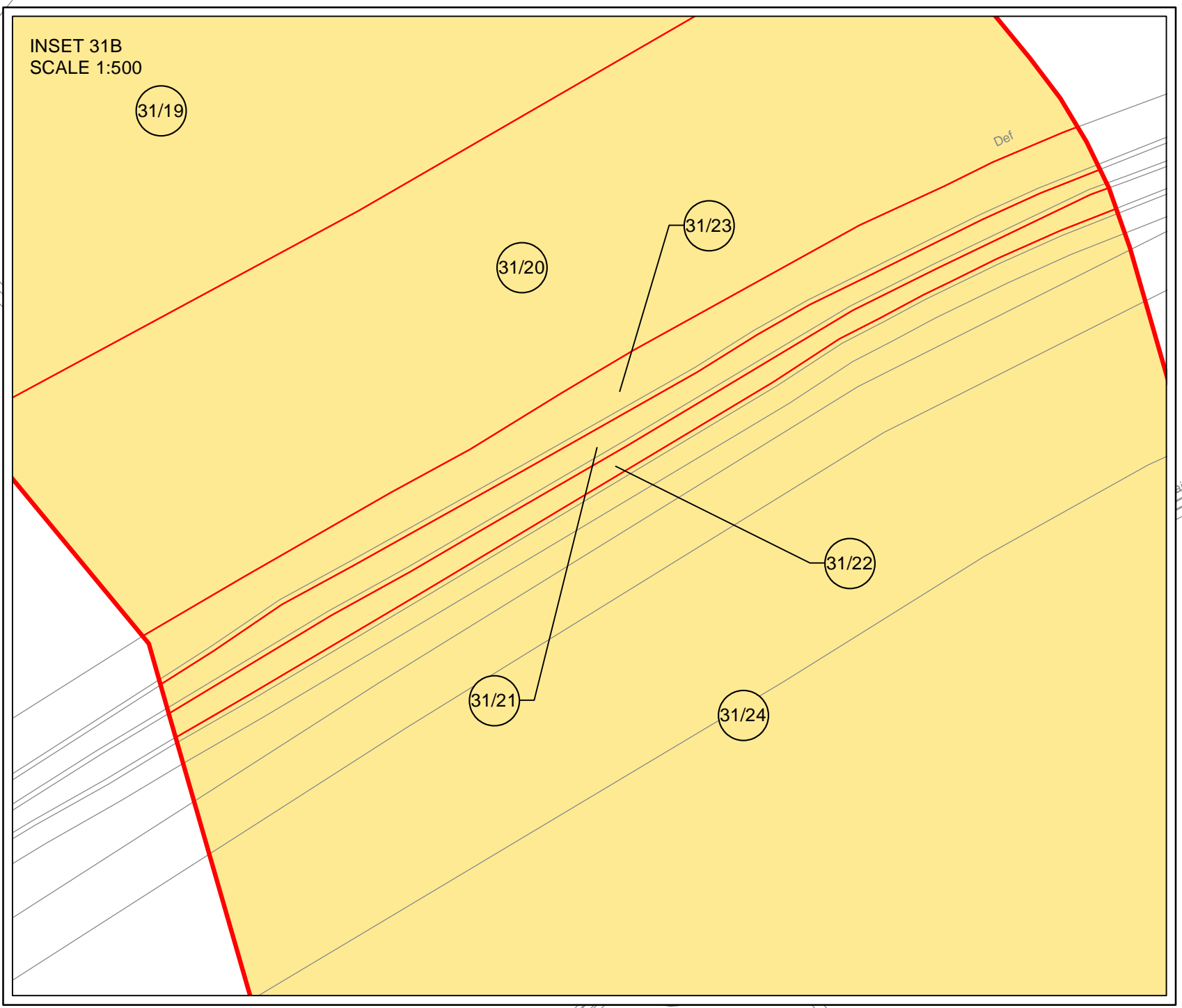
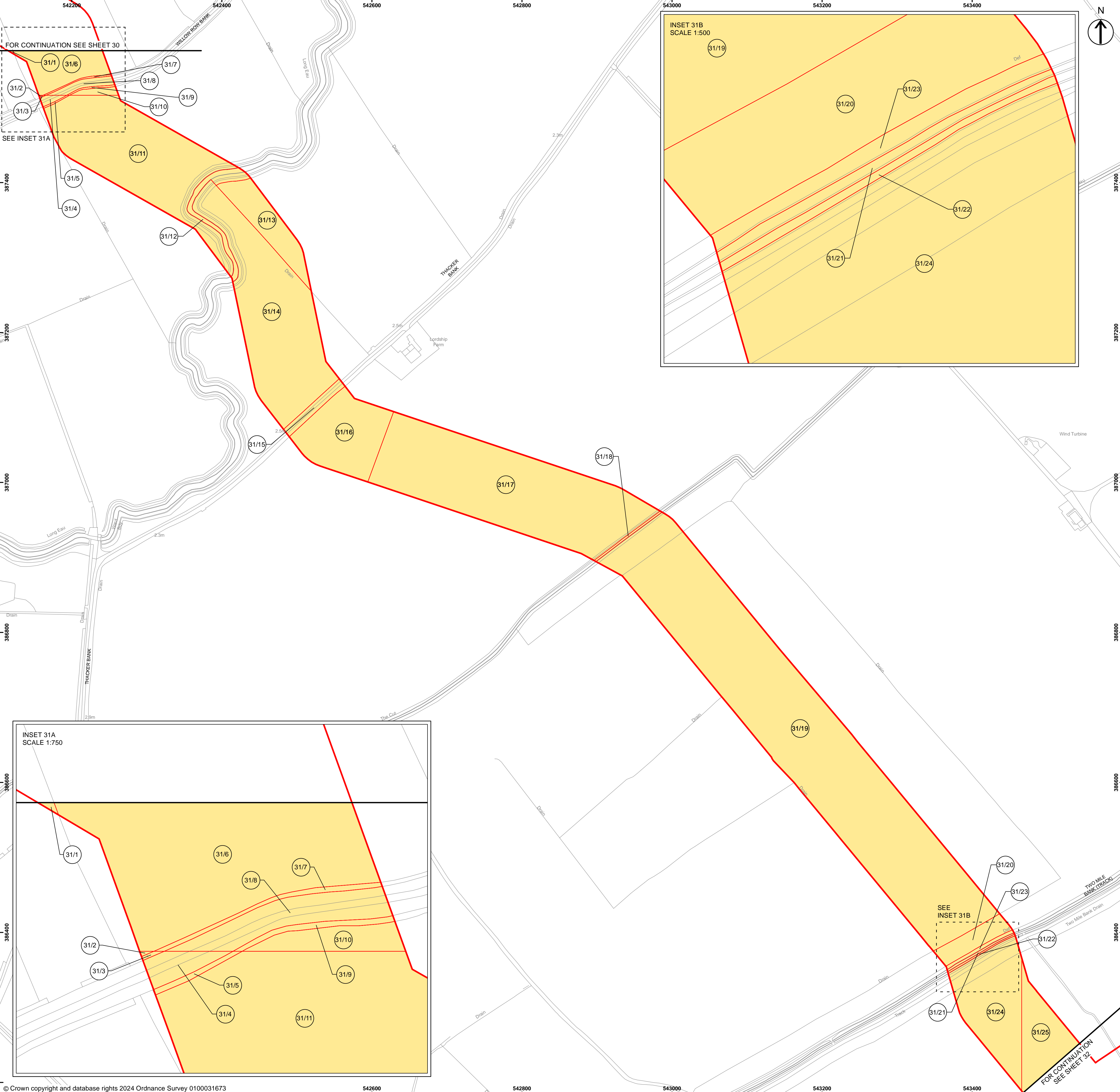
Application Document Reference 4.3

SHEET 30 OF 36

Drawn	Checked	Approved	Date
SM	AH	RB	22/08/24
GH Project Number	Scale	Page Size	
125724.00008	1:2,500	A1	
Harbour Energy Drawing Number	Revision		
GHA-UKOS-P-XX-X-EN-108-00001-30	D6		








Key to Symbols

- Order Limits
- Permanent acquisition of subsurface



COPYRIGHT GATELEY HAMER LIMITED. THIS DOCUMENT HAS BEEN PREPARED PURSUANT TO AND SUBJECT TO THE TERMS OF APPOINTMENT BY THE CLIENT AND FOR THE SPECIFIC PURPOSES CONNECTED WITH THE PROJECT ONLY. IT SHOULD NOT BE RELIED UPON BY ANY OTHER PARTY OR USED FOR ANY OTHER PURPOSE. GATELEY HAMER ACCEPTS NO LIABILITY WHICH MAY ARISE FROM RELIANCE OR USE OF THIS DOCUMENT OR THE DATA CONTAINED HEREIN BY ANY OTHER PARTY OR FOR ANY OTHER PURPOSE.



- Notes
- DO NOT SCALE FROM THIS DRAWING, USE ONLY PRINTED DIMENSIONS
  - ALL DIMENSIONS ARE IN METRES UNLESS STATED OTHERWISE
  - THIS DRAWING IS TO BE READ IN CONJUNCTION WITH ALL OTHER RELEVANT DOCUMENTATION
  - SHEET CONTINUATION CUTLINE REPRESENTS PLOT BOUNDARY LINE OF ADJACENT PLOTS

Rev	Description	Date	By	Check	Approved
D6	Plots Updated	22/08/24	SM	AH	RB
D5	Order Limits and Plots Updated	30/05/24	SM	AH	RB
D4	Plots Updated	10/05/24	SM	AH	RB
D3	Order Limits Updated	01/03/24	AH	SM	RB
D2	Grid References Added	05/12/23	CG	SM	RB
D1	First Issue	05/10/23	CG	SM	RB

Purpose of Issue: DCO APPLICATION

**Gateley / HAMER**  
 One Eleven Edmund Street  
 Birmingham B3 2HJ  
 Tel: 0121 234 0000  
 Web: gateleyhamer.com



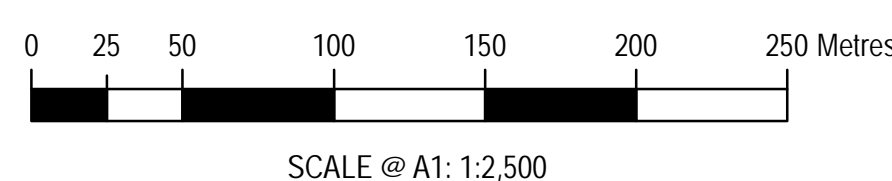
Project Title: LAND PLAN IN ACCORDANCE WITH REGULATION 5(2)(I) OF THE INFRASTRUCTURE PLANNING (APPLICATIONS: PRESCRIBED FORMS AND PROCEDURE) REGULATIONS 2009

Application Document Reference 4.3  
 SHEET 31 OF 36

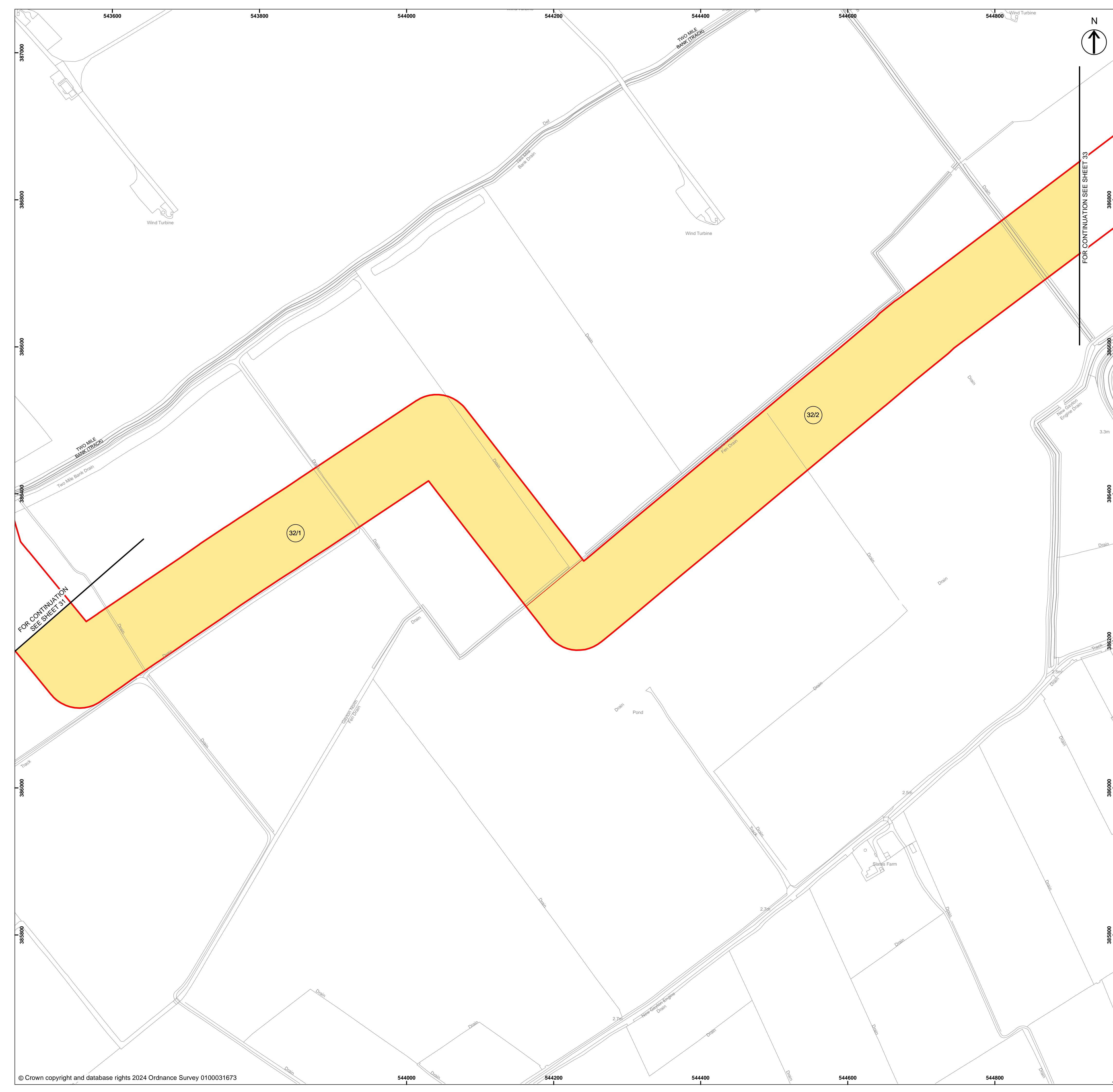
Drawn	Checked	Approved	Date
SM	AH	RB	22/08/24

GH Project Number	Scale	Page Size
125724.00008	1:2,500	A1

Harbour Energy Drawing Number	Revision
GHA-UKOS-P-XX-X-EN-108-00001-31	D6






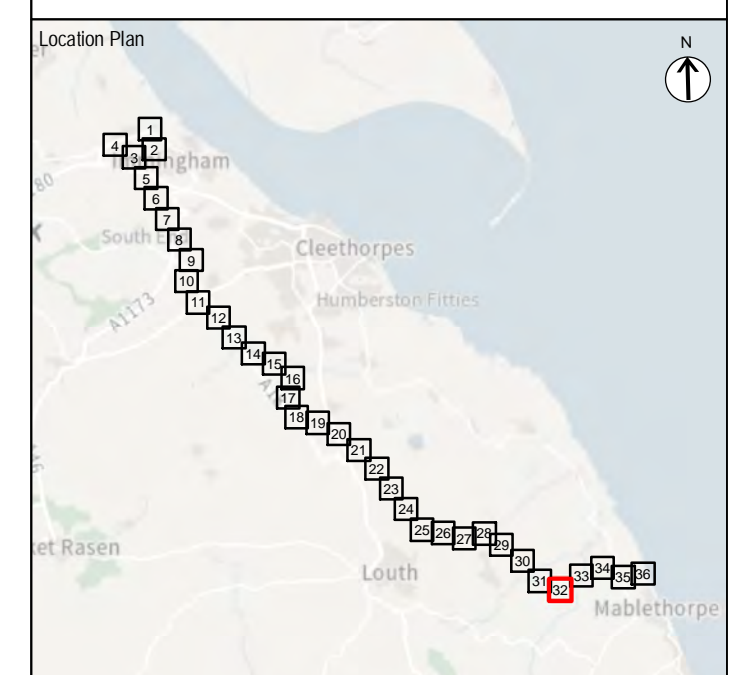


**Key to Symbols**

- Order Limits
- Permanent acquisition of subsurface



COPYRIGHT GATELEY HAMER LIMITED. THIS DOCUMENT HAS BEEN PREPARED PURSUANT TO AND SUBJECT TO THE TERMS OF APPOINTMENT BY THE CLIENT AND FOR THE SPECIFIC PURPOSES CONNECTED WITH THE PROJECT ONLY. IT SHOULD NOT BE RELIED UPON BY ANY OTHER PARTY OR USED FOR ANY OTHER PURPOSE. GATELEY HAMER ACCEPTS NO LIABILITY WHICH MAY ARISE FROM RELIANCE OR USE OF THIS DOCUMENT OR THE DATA CONTAINED HEREIN BY ANY OTHER PARTY OR FOR ANY OTHER PURPOSE.



- Notes**
- DO NOT SCALE FROM THIS DRAWING, USE ONLY PRINTED DIMENSIONS
  - ALL DIMENSIONS ARE IN METRES UNLESS STATED OTHERWISE
  - THIS DRAWING IS TO BE READ IN CONJUNCTION WITH ALL OTHER RELEVANT DOCUMENTATION
  - SHEET CONTINUATION CUTLINE REPRESENTS PLOT BOUNDARY LINE OF ADJACENT PLOTS

Rev	Description	Date	By	Check	Approved
D6	Plots Updated	22/08/24	SM	AH	RB
D5	Order Limits and Plots Updated	30/05/24	SM	AH	RB
D4	Plots Updated	10/05/24	SM	AH	RB
D3	Order Limits Updated	01/03/24	AH	SM	RB
D2	Grid References Added	05/12/23	CG	SM	RB
D1	First Issue	05/10/23	CG	SM	RB

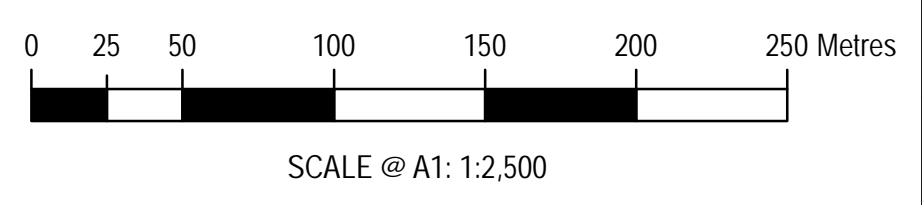
Purpose of Issue  
**DCO APPLICATION**

**Gateley / HAMER**  
 One Eleven Edmund Street  
 Birmingham B3 2HJ  
 Tel: 0121 234 0000  
 Web: gateleyhamer.com



**Drawing Title**  
 LAND PLAN IN ACCORDANCE WITH REGULATION 5(2)(I) OF THE INFRASTRUCTURE PLANNING (APPLICATIONS: PRESCRIBED FORMS AND PROCEDURE) REGULATIONS 2009  
 APPLICATION DOCUMENT REFERENCE 4.3  
 SHEET 32 OF 36

Drawn	Checked	Approved	Date
SM	AH	RB	22/08/24
GH Project Number	Scale	Page Size	
125724.00008	1:2,500	A1	
Harbour Energy Drawing Number	Revision		
GHA-UKOS-P-XX-X-EN-108-00001-32	D6		








**Key to Symbols**

- Order Limits
- Permanent acquisition of subsurface



**Location Plan**

- Notes**
- DO NOT SCALE FROM THIS DRAWING, USE ONLY PRINTED DIMENSIONS
  - ALL DIMENSIONS ARE IN METRES UNLESS STATED OTHERWISE
  - THIS DRAWING IS TO BE READ IN CONJUNCTION WITH ALL OTHER RELEVANT DOCUMENTATION
  - SHEET CONTINUATION CUTLINE REPRESENTS PLOT BOUNDARY LINE OF ADJACENT PLOTS

Rev	Description	Date	By	Check	Approved
D6	Plots Updated	22/08/24	SM	AH	RB
D5	Order Limits and Plots Updated	30/05/24	SM	AH	RB
D4	Plots Updated	10/05/24	SM	AH	RB
D3	Order Limits Updated	01/03/24	AH	SM	RB
D2	Grid References Added	05/12/23	CG	SM	RB
D1	First Issue	05/10/23	CG	SM	RB

DCO APPLICATION

**Gateley / HAMER**

One Eleven Edmund Street  
Birmingham B3 2HJ  
Tel: 0121 234 0000  
Web: gateleyhamer.com

Client

Project Title

**LAND PLAN IN ACCORDANCE WITH REGULATION 5(2)(I) OF THE INFRASTRUCTURE PLANNING (APPLICATIONS: PRESCRIBED FORMS AND PROCEDURE) REGULATIONS 2009**

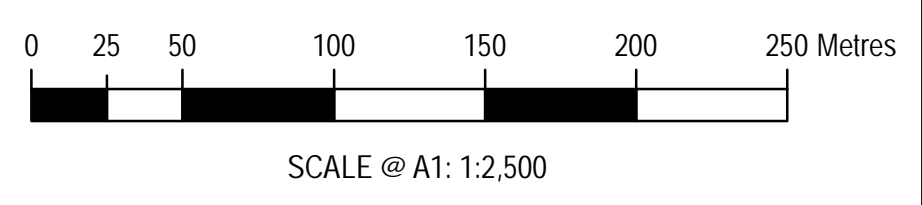
APPLICATION DOCUMENT REFERENCE 4.3

SHEET 33 OF 36

Drawn	Checked	Approved	Date
SM	AH	RB	22/08/24

GH Project Number	Scale	Page Size
125724.00008	1:2,500	A1

Harbour Energy Drawing Number	Revision
GHA-UKOS-P-XX-X-EN-108-00001-33	D6








**Key to Symbols**

- Order Limits
- Permanent acquisition of subsurface



COPYRIGHT GATELEY HAMER LIMITED. THIS DOCUMENT HAS BEEN PREPARED PURSUANT TO AND SUBJECT TO THE TERMS OF APPOINTMENT BY THE CLIENT AND FOR THE SPECIFIC PURPOSES CONNECTED WITH THE PROJECT ONLY. IT SHOULD NOT BE RELIED UPON BY ANY OTHER PARTY OR USED FOR ANY OTHER PURPOSE. GATELEY HAMER ACCEPTS NO LIABILITY WHICH MAY ARISE FROM RELIANCE OR USE OF THIS DOCUMENT OR THE DATA CONTAINED HEREIN BY ANY OTHER PARTY OR FOR ANY OTHER PURPOSE.



- Notes**
- DO NOT SCALE FROM THIS DRAWING, USE ONLY PRINTED DIMENSIONS
  - ALL DIMENSIONS ARE IN METRES UNLESS STATED OTHERWISE
  - THIS DRAWING IS TO BE READ IN CONJUNCTION WITH ALL OTHER RELEVANT DOCUMENTATION
  - SHEET CONTINUATION CUTLINE REPRESENTS PLOT BOUNDARY LINE OF ADJACENT PLOTS

D6	Plots Updated	22/08/24	SM	AH	RB
D5	Order Limits and Plots Updated	30/05/24	SM	AH	RB
D4	Plots Updated	10/05/24	SM	AH	RB
D3	Order Limits Updated	01/03/24	SM	AH	RB
D2	Grid References Added	05/12/23	CG	SM	RB
D1	First Issue	05/10/23	CG	SM	RB
Rev	Description	Date	By	Check	Approved

Purpose of Issue  
DCO APPLICATION

**Gateley / HAMER**  
 One Eleven Edmund Street  
 Birmingham B3 2HJ  
 Tel: 0121 234 0000  
 Web: gateleyhamer.com

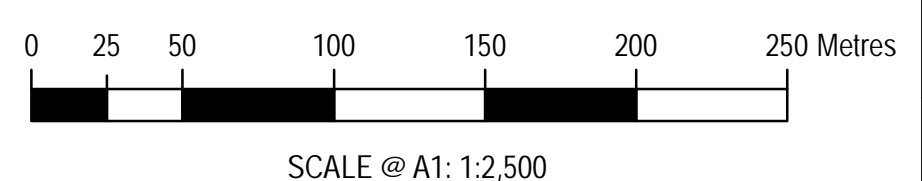


Project Title  
**VikingCCS**

Drawing Title  
**LAND PLAN IN ACCORDANCE WITH REGULATION 5(2)(I) OF THE INFRASTRUCTURE PLANNING (APPLICATIONS: PRESCRIBED FORMS AND PROCEDURE) REGULATIONS 2009**

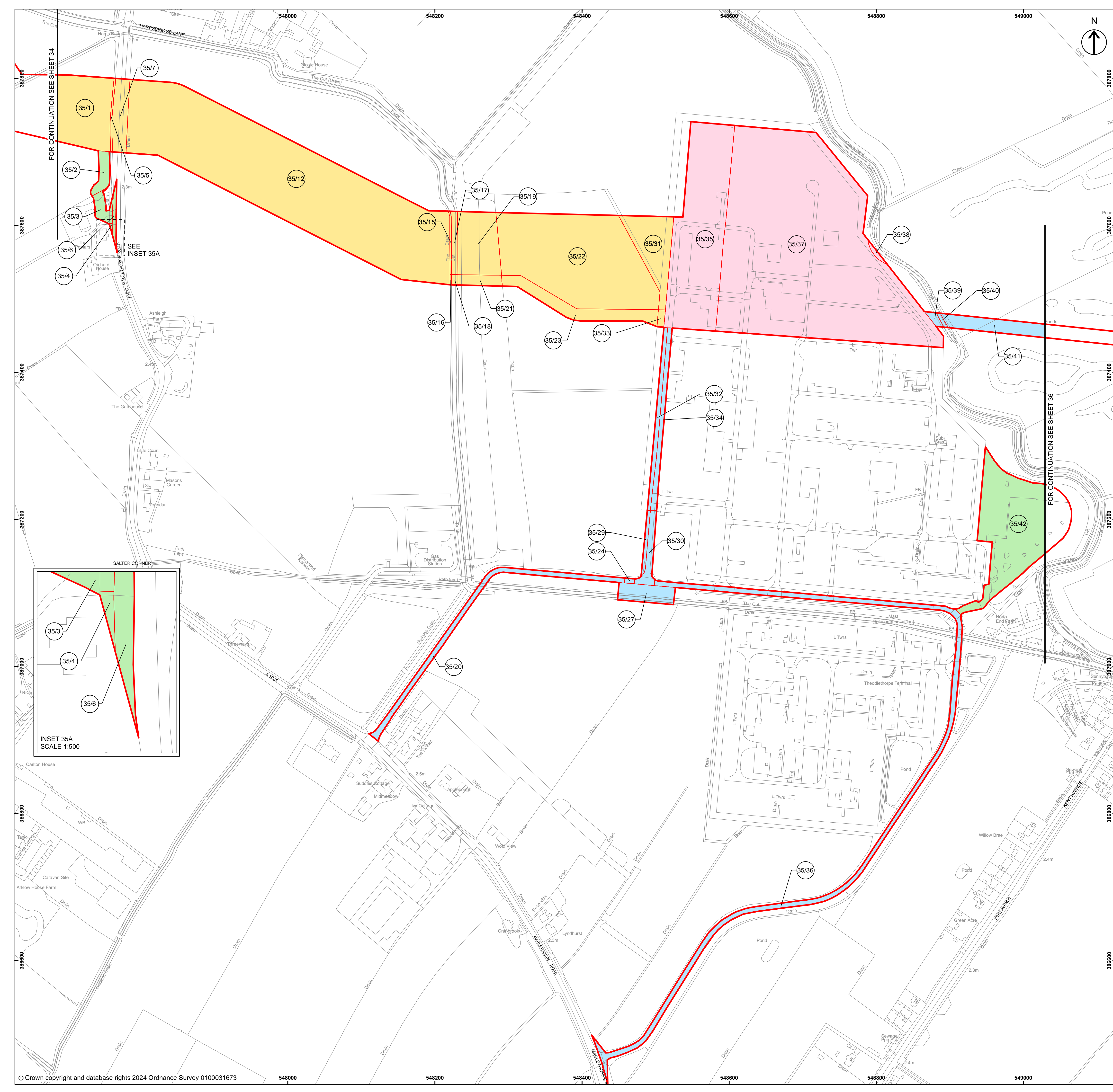
APPLICATION DOCUMENT  
 REFERENCE 4.3  
 SHEET 34 OF 36

Drawn	Checked	Approved	Date
SM	AH	RB	22/08/24
GH Project Number	Scale	Page Size	
125724.00008	1:2,500	A1	
Harbour Energy Drawing Number	Revision		
GHA-UKOS-P-XX-X-EN-108-00001-34	D6		



SCALE @ A1: 1:2,500

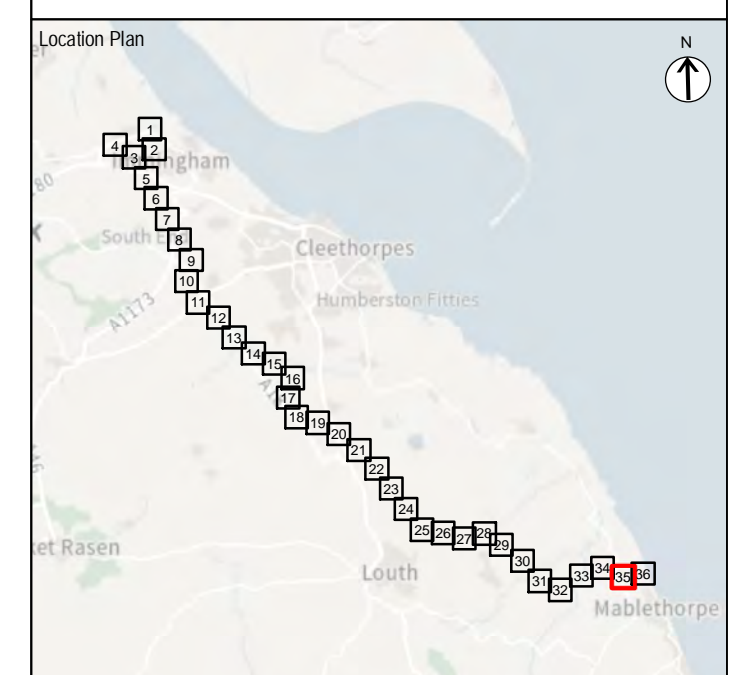




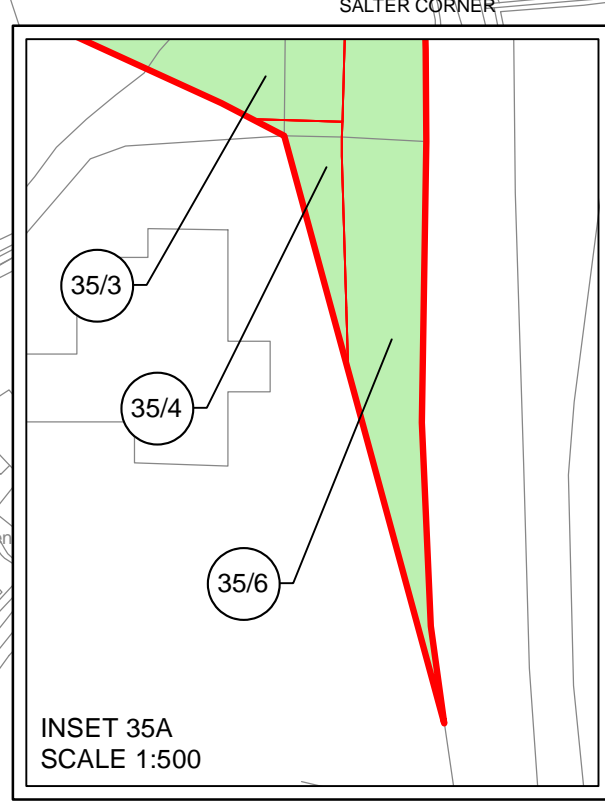
**Key to Symbols**

- Order Limits
- Permanent acquisition
- Permanent acquisition of subsurface
- Permanent rights and temporary use
- Temporary possession and use

COPYRIGHT GATELEY HAMER LIMITED. THIS DOCUMENT HAS BEEN PREPARED PURSUANT TO AND SUBJECT TO THE TERMS OF APPOINTMENT BY THE CLIENT AND FOR THE SPECIFIC PURPOSES CONNECTED WITH THE PROJECT ONLY. IT SHOULD NOT BE RELIED UPON BY ANY OTHER PARTY OR USED FOR ANY OTHER PURPOSE. GATELEY HAMER ACCEPTS NO LIABILITY WHICH MAY ARISE FROM RELIANCE OR USE OF THIS DOCUMENT OR THE DATA CONTAINED HEREIN BY ANY OTHER PARTY OR FOR ANY OTHER PURPOSE.



- Notes**
1. DO NOT SCALE FROM THIS DRAWING. USE ONLY PRINTED DIMENSIONS
  2. ALL DIMENSIONS ARE IN METRES UNLESS STATED OTHERWISE
  3. THIS DRAWING IS TO BE READ IN CONJUNCTION WITH ALL OTHER RELEVANT DOCUMENTATION
  4. SHEET CONTINUATION CUTLINE REPRESENTS PLOT BOUNDARY LINE OF ADJACENT PLOTS



D6	Plots Updated	22/08/24	SM	RB
D5	Order Limits and Plots Updated	30/05/24	SM	RB
D4	Plots Updated	10/05/24	SM	RB
D3	Order Limits Updated	01/03/24	SM	RB
D2	Grid References Added	05/12/23	CG	RB
D1	First Issue	05/10/23	CG	RB
Rev	Description	Date	By	Approved
			Check	

Purpose of Issue  
DCO APPLICATION

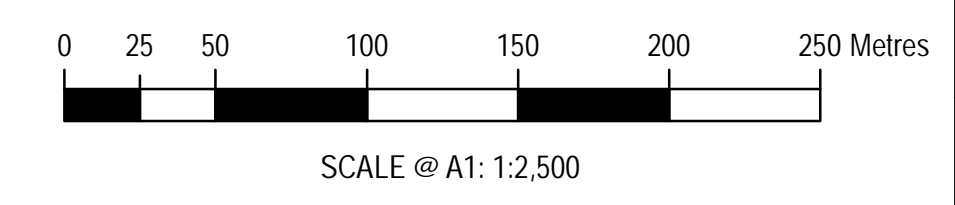
**Gateley / HAMER**  
One Eleven Edmund Street  
Birmingham B3 2HJ  
Tel: 0121 234 0000  
Web: gateleyhamer.com



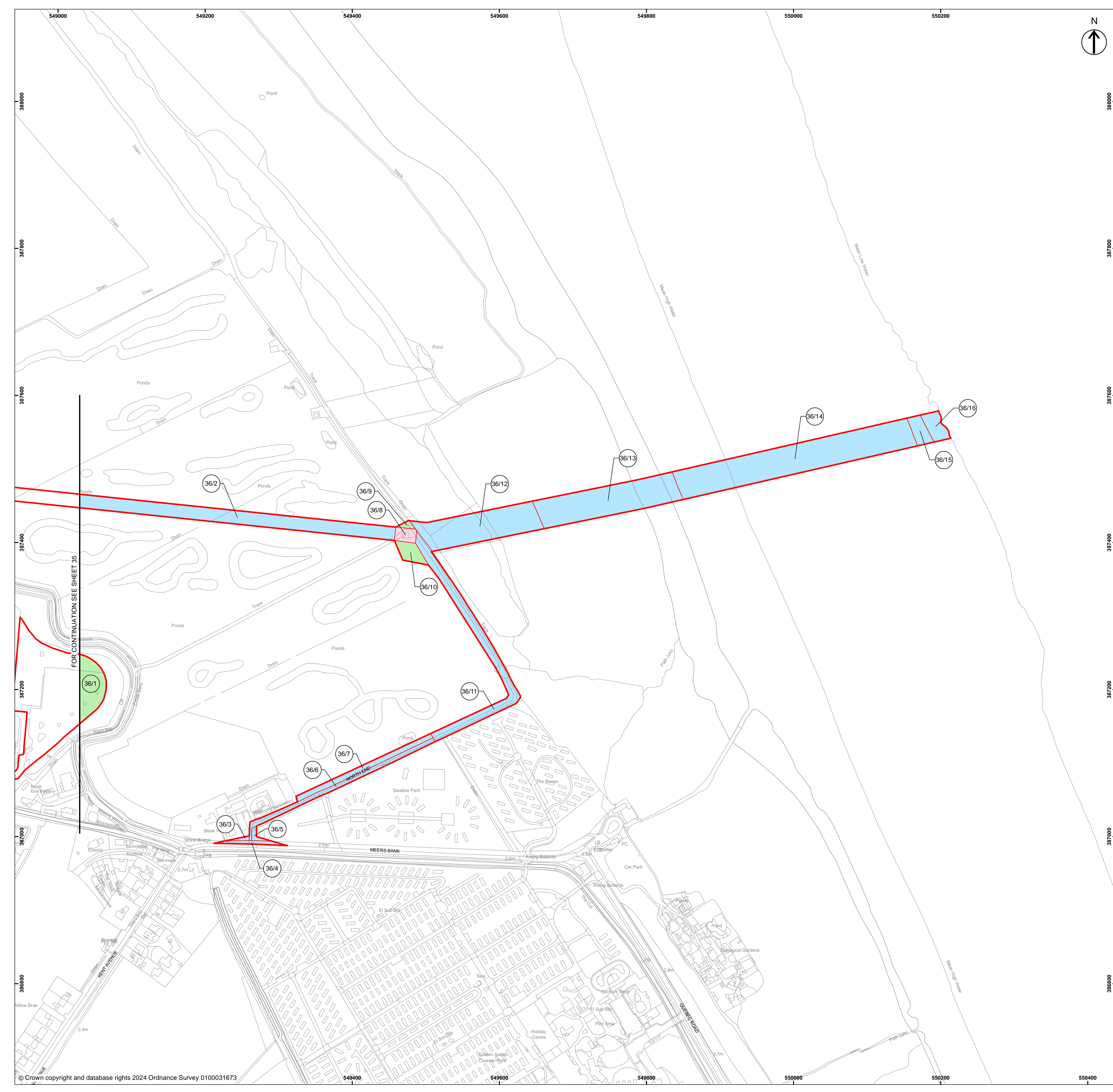
Project Title  
**LAND PLAN IN ACCORDANCE WITH REGULATION 5(2)(I) OF THE INFRASTRUCTURE PLANNING (APPLICATIONS: PRESCRIBED FORMS AND PROCEDURE) REGULATIONS 2009**

Application Document Reference 4.3  
SHEET 35 OF 36

Drawn	Checked	Approved	Date
SM	AH	RB	22/08/24
GH Project Number	Scale	Page Size	
125724.00008	1:2,500	A1	
Harbour Energy Drawing Number	Revision		
GHA-UKOS-P-XX-X-EN-108-00001-35	D6		







**Key to Symbols**

- Order Limits
- Permanent acquisition
- Permanent rights and temporary use
- Temporary possession and use

**Location Plan**

- Notes**
1. DO NOT SCALE FROM THIS DRAWING, USE ONLY PRINTED DIMENSIONS
  2. ALL DIMENSIONS ARE IN METRES UNLESS STATED OTHERWISE
  3. THIS DRAWING IS TO BE READ IN CONJUNCTION WITH ALL OTHER RELEVANT DOCUMENTATION
  4. SHEET CONTINUATION CUTLINE REPRESENTS PLOT BOUNDARY LINE OF ADJACENT PLOTS

Rev	Description	Date	By	Check	Approved
D6	Plots Updated	22/08/24	SM	AH	RB
D5	Order Limits and Plots Updated	30/05/24	SM	AH	RB
D4	Plots Updated	10/05/24	SM	AH	RB
D3	Order Limits Updated	01/03/24	AH	SM	RB
D2	Grid References Added	05/12/23	CG	SM	RB
D1	First Issue	05/10/23	CG	SM	RB

Purpose of Issue  
DCO APPLICATION

**Gateley / HAMER**

One Eleven Edmund Street  
Birmingham B3 2HJ  
Tel: 0121 234 0000  
Web: gateleyhamer.com

Client

Project Title

**Drawing Title**

LAND PLAN IN ACCORDANCE WITH REGULATION 5(2)(I) OF THE INFRASTRUCTURE PLANNING (APPLICATIONS: PRESCRIBED FORMS AND PROCEDURE) REGULATIONS 2009

APPLICATION DOCUMENT REFERENCE 4.3

SHEET 36 OF 36

Drawn	SM	Checked	AH	Approved	RB	Date	22/08/24
GH Project Number	125724.00008		Scale	1:2,500		Page Size	A1
Harbour Energy Drawing Number	GHA-UKOS-P-XX-X-EN-108-00001-36		Revision	D6			

